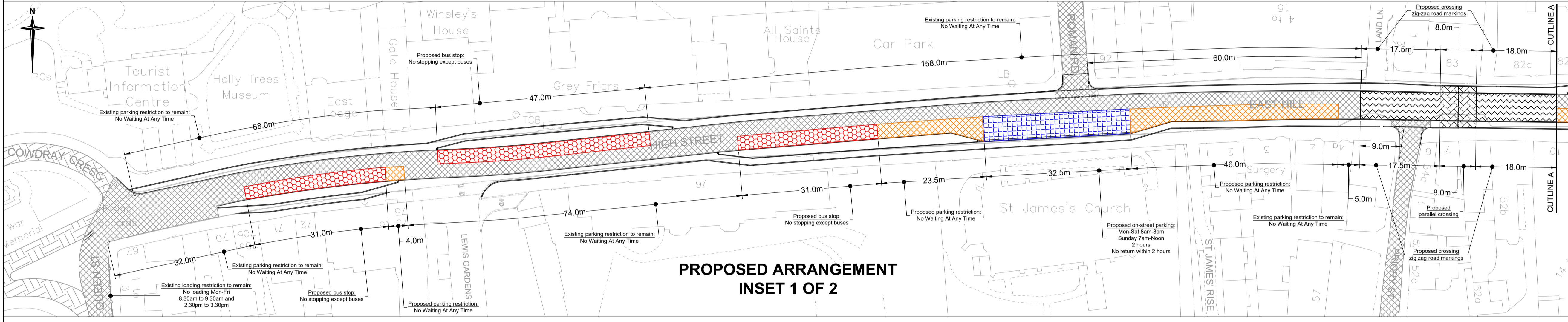
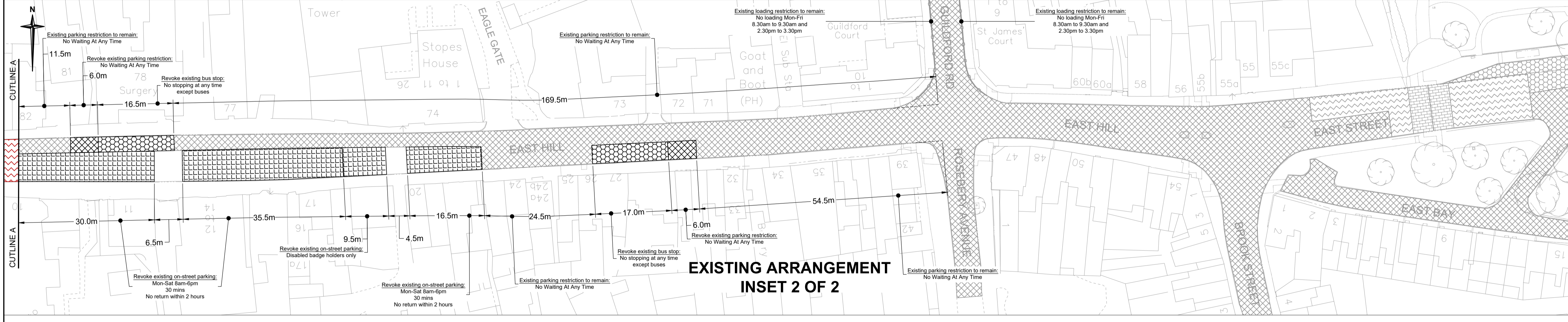


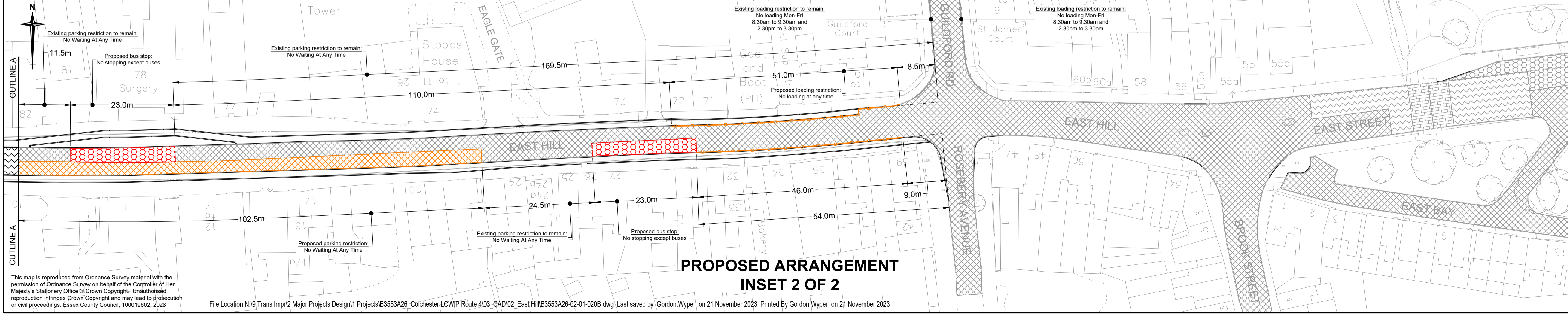
**EXISTING ARRANGEMENT  
INSET 1 OF 2**



**PROPOSED ARRANGEMENT  
INSET 1 OF 2**



**EXISTING ARRANGEMENT  
INSET 2 OF 2**



**PROPOSED ARRANGEMENT  
INSET 2 OF 2**

- Notes**
- Do not scale.
  - Drawing to be printed in colour.
  - Dimensions shown are approximate.
  - Precise location of controlled crossings are shown on drawing B3553A26-02-01-021.
- Key**
- Existing No Waiting At Any Time restriction
  - Existing restricted parking zone to remain (No Waiting At Any Time)
  - Existing bus stop to remain
  - Existing controlled crossing to remain
  - Existing controlled crossing zig-zags road markings to remain
  - Existing loading restriction to remain
  - Revoke existing No Waiting At Any Time restriction
  - Revoke existing limited waiting restriction
  - Revoke existing on-street parking
  - Remove existing bus stop
  - Remove existing controlled crossing
  - Remove existing controlled crossing zig-zag road markings
  - Proposed No Waiting At Any Time restriction
  - Proposed on-street parking
  - Proposed loading restriction
  - Proposed bus stop
  - Proposed controlled crossing
  - Existing controlled crossing zig-zags road markings

Rev	Date	Description of revision	Drawn	Checked	Reviewed	Approved
B	11/23	Change to proposed bus stops adjacent to Grey Friars Hotel and No. 72 High St.	AR	GCW	MJ	MJ
A	10/23	Change to parking restriction outside St James' Church	GCW	MJ	MJ	SPC

FOR INFORMATION



Essex Highways, Seax House, Victoria Road South, Chelmsford, CM1 1QH.  
Tel: 0345 6037631 © Essex County Council

SCHEME TITLE

**COLCHESTER LCWIP ROUTE 4**

DRAWING TITLE

**HIGH STREET AND EAST HILL - TRAFFIC REGULATION ORDERS (PARKING RESTRICTIONS)**

DESIGNED	DRAWN	CHECKED	REVIEWED	APPROVED
GCW	GCW	MJ	MJ	SPC
DATE	DATE	DATE	DATE	DATE
SEP 23	SEP 23	SEP 23	SEP 23	SEP 23

DRAWING UNITS U.N.O.  
DIMENSIONS IN METRES  
LEVELS IN METRES

SCALE AT A1 (841x594mm)  
1:500

DRAWING No. **B3553A26-02-01-020** REV. **B**

