

Legal notice to the public

Public notice

DISTRICT OF UTTLESFORD

**NOTICE OF CONFIRMATION OF AN ORDER
(OTHER THAN AN ACQUISITION EXTINGUISHMENT ORDER)
HIGHWAYS ACT 1980 – SECTION 119
PUBLIC PATH DIVERSION ORDER 2013**

FOOTPATHS 10, 23, 24, 8 and 13 Arkesden & FOOTPATH 8 Clavering

The above Order which was confirmed on 18th December, 2013 under section 119 of the Highways Act 1980 will divert Footpaths 10, 23, 24, 8 and 13 at Chardwell Farm CB11 4HH in the parish of Arkesden and Footpath 8 in the parish of Clavering in the District of Uttlesford as shown on the Order map contained in this Order. The effect of the Order will be to generally divert cross field paths to alternative routes around the field edge.

A copy of the above Order and Order Map have been placed in and may be seen free of charge at Uttlesford Council Offices, London Road, Saffron Walden and at the Chelmsford Public Library, Market Road, Chelmsford during normal working hours. Copies of the Order and Order map are available on request from the Chelmsford Library at a charge.

The Order will come into effect on, 28th February, 2014 but if a person aggrieved by the order wants to question its validity, or that of any provision contained in it, on the ground that it is not within the powers of the Highways Act 1980, as amended, or on the ground that any requirement of the Act, as amended, or of any regulation made under the Act has not been complied with in relation to the Order, he or she may, under paragraph 2 of Schedule 2 to the Act as applied by paragraph 5 of Schedule 6 to the Act, within 6 weeks from 18th December 2013, make an application to the High Court.

**HIGHWAYS ACT 1980
SECTION 25
PUBLIC FOOTPATH CREATION**

By agreement with the landowner for two new public rights of way dated 18th December, 2013, new public footpaths has been created at Arkesden in the District of Uttlesford

One new footpath connects Footpath 23 Arkesden with the highway known as Clodmore Hill and a further section of Footpath 3 has been created in order for the footpath to connect to the newly diverted route of Footpath 23 as shown on the Plan contained in the Agreement.

Essex County Council Public Rights of Way will pay for the costs of the new path.

A copy of the Agreement and Plan may be seen free of charge at the offices of Essex Legal Services, New Bridge House, 60-68 New London Road, Chelmsford, Essex during normal office hours.

Dated 9th January, 2014

**PAUL BIRD
DIRECTOR OF HIGHWAYS & TRANSPORTATION**

County Hall, Market Road
Chelmsford, Essex
CM1 1QH



Essex County Council

public notice S419

ESSEX COUNTY COUNCIL

PUBLIC PATH DIVERSION ORDER 2013

**FOOTPATHS 10, 23, 24, 8 & 13 ARKESDEN
AND FOOTPATH 8 CLAVERING IN
THE DISTRICT OF UTTLESFORD**

**HIGHWAYS ACT 1980 - SECTION 119
PUBLIC PATH DIVERSION ORDER
FOOTPATH SCHEME AT ARKESDEN & CLAVERING, UTTLESFORD**

PUBLIC PATH DIVERSION ORDER

FOOTPATHS 10, 23, 24, 8 & 13 ARKESDEN AND FOOTPATH 8 CLAVERING

This Order is made by Essex County Council ("the authority") under section 119 of the Highways Act 1980 ("the 1980 Act") because it appears to the authority that in the interests of the landowners of the land crossed by the footpaths described in paragraph 1 of this Order it is expedient that the rights of way should be diverted.

The applicants will defray any expenses which are incurred in bringing the new site of the path into a fit condition for use by the public.

Uttlesford District Council has been consulted and has consented to the making of the Order as required by section 120(2) of the 1980 Act.

BY THIS ORDER:

1. The public rights of way over the land situate in the Parish of Arkesden and the Parish of Clavering known as Footpaths 10, 23, 24, 8 and 13 Arkesden and Footpath 8 Clavering in the District of Uttlesford and shown by bold continuous lines on the Order Maps numbered ARK 23C (revised 27 February 2013) and ARK 8C (revised 27 February 2013) contained in this Order and described in Part 1 of the Schedule to this Order shall be stopped up after 35 days from the date of confirmation of this Order.
2. At the end of 28 days from the date of confirmation of this Order there shall be public rights of way over the land situate at Arkesden and Clavering described in Part 2 of the Schedule and shown by bold broken black lines on the Order Maps numbered ARK 23C (revised 27 February 2013) and ARK 8C (revised 27 February 2013) contained in this Order.

PLAN NO. ARK 23C

Footpath Diversion scheme at Arkesden and Clavering
District of Uttlesford

Routes to Close F-G-H, A-B-C, P-R

New Routes J-L-E, A-D-C-E, P-Q-R

Unaffected

Definitive Map Sheet

Scale 1: 3000

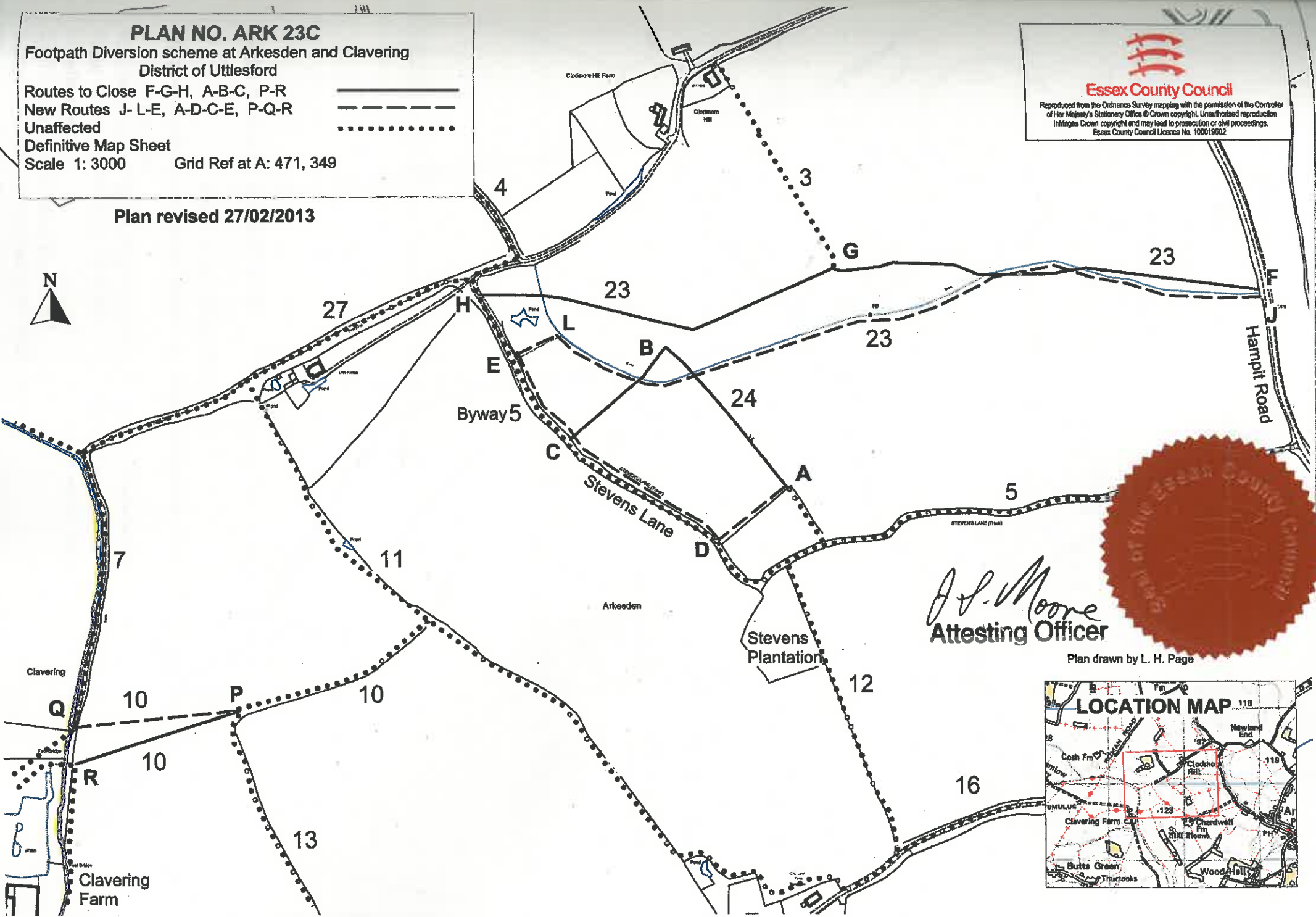
Grid Ref at A: 471, 349



Plan revised 27/02/2013



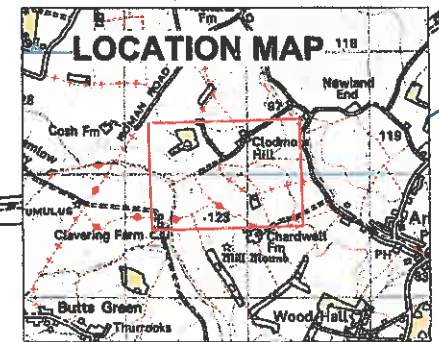
Reproduced from the Ordnance Survey mapping with the permission of the Controller of Her Majesty's Stationery Office © Crown copyright. Unauthorised reproduction infringes Crown copyright and may lead to prosecution or civil proceedings.
Essex County Council Licence No. 100019902



J. L. Moore
Attesting Officer



Plan drawn by L. H. Page





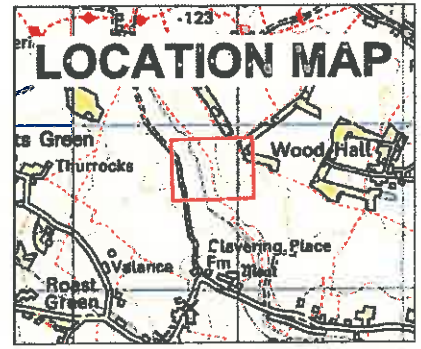
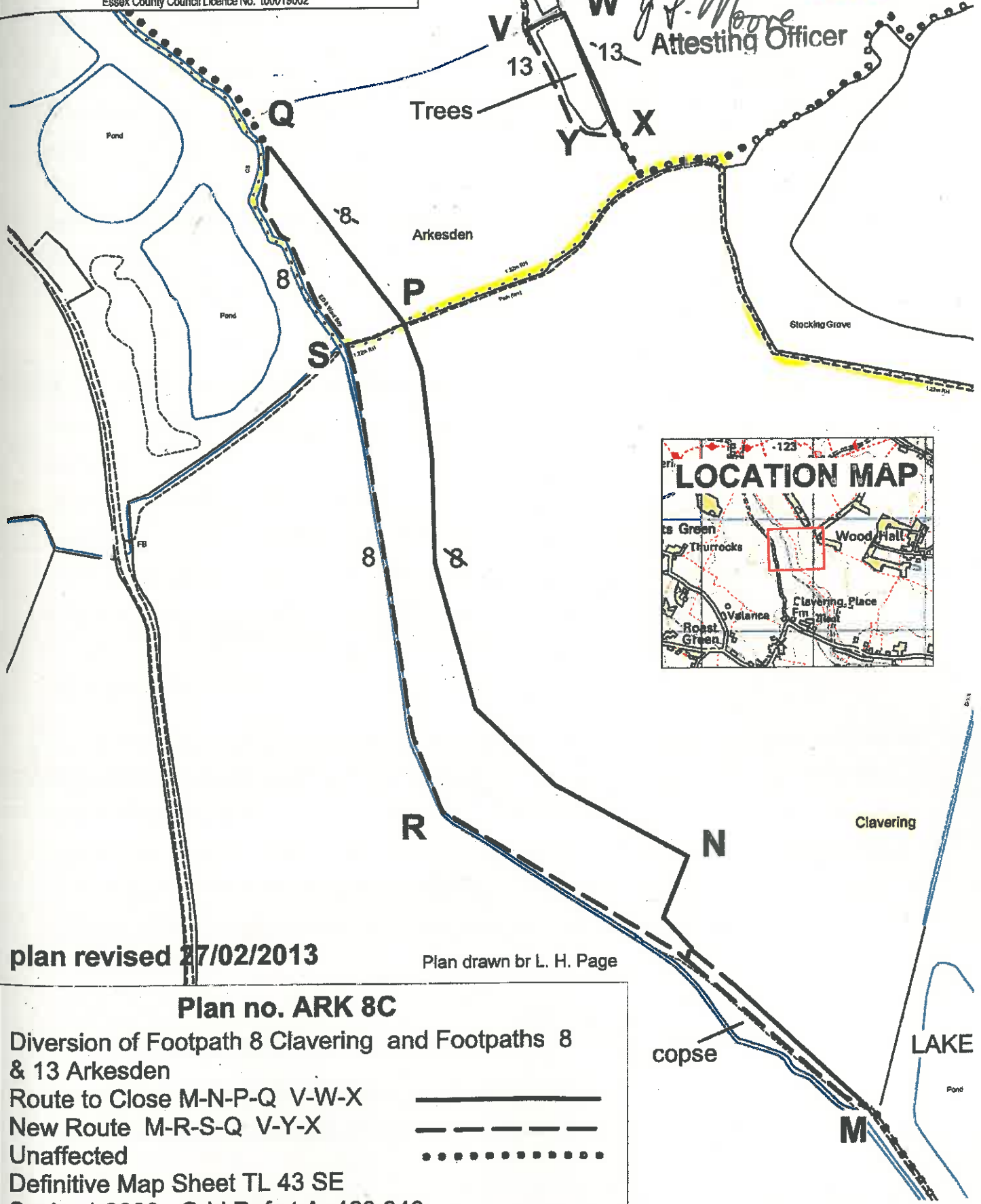
Essex County Council

Reproduced from the Ordnance Survey mapping with the permission of the Controller of Her Majesty's Stationery Office © Crown copyright. Unauthorised reproduction infringes Crown copyright and may lead to prosecution or civil proceedings.

Essex County Council Licence No. 100019602




J. P. Moore
Attesting Officer



plan revised 27/02/2013

Plan drawn br L. H. Page

Plan no. ARK 8C
 Diversion of Footpath 8 Clavering and Footpaths 8 & 13 Arkesden
 Route to Close M-N-P-Q V-W-X
 New Route M-R-S-Q V-Y-X
 Unaffected
 Definitive Map Sheet TL 43 SE
 Scale 1:3000 Grid Ref at A: 468,340



SCHEDULE

[PART 1]

DESCRIPTION OF SITE OF EXISTING PATHS OR WAYS

Footpath 10 Arkesden

A part length of Footpath 10 Arkesden of undefined width and shown by a bold continuous line on the Order Map starting at point **P** at its intersection with Footpath 13 Arkesden and running in a west-south westerly direction across the field for a distance of approximately 150 metres to point **R** at the field and parish boundary east of Clavering Farm where it connects to Footpath 8 Arkesden as shown on Map numbered ARK 23C (revised 27 February 2013)

Footpath 23 Arkesden

A part length of Footpath 23 Arkesden of undefined width and shown by a bold continuous line on the Order Map starting at point **F** on Hampit Road north of the brook and running in a generally westerly direction crossing the brook in two places for a distance of approximately 410 metres to point **G** at its intersection with Footpath 3 Arkesden and continuing in a south westerly then north westerly direction across the field for a further distance of 346 metres to point **H** at its connection with Stevens Lane along which Byway 5 runs as shown on Map numbered ARK 23C (revised 27 February 2013)

Footpath 24 Arkesden

A part length of Footpath 24 Arkesden of undefined width and shown by a bold continuous line on the Order Map starting at point **A** north of the wood known as Stevens Plantation and running in a north westerly direction for a distance of 171 metres across the field and crossing the brook to point **B** and continuing in a south westerly direction across the field and re-crossing the brook for a distance of 129 metres to point **C** at its connection with Stevens Lane along which Byway 5 runs as shown on Map numbered ARK 23C (revised 27 February 2013)

Footpath 8 Clavering/Footpath 8 Arkesden

A part length of Footpath 8 Clavering of undefined width and shown by a bold continuous line on the Order Map starting at point **M** to the west of the large lake and running in a

north westerly and then a north easterly direction for a distance of approximately 205 metres to point **N** in the field then continuing in a north westerly direction curving to a northerly direction across the field for a distance of a approximately 400 metres to point **P** at the field boundary and the parish boundary with Arkesden and continuing as Footpath 8 Arkesden running in a north-westerly direction across a field for a distance of 135 metres to point **Q** adjacent to the stream as shown on Map numbered ARK 8C (revised 27 February 2013).

Footpath 13 Arkesden

A part length of Footpath 13 Arkesden of undefined width and shown by a bold continuous line on the Order Map starting at point **V** by the ditch and running in a north-easterly direction for a distance of 25 metres to point **W** and continuing in a south-easterly direction alongside the wooded area for a distance of 77 metres to point **X** as shown on Map numbered ARK 8C (revised 27 February 2013).

[PART 2]

DESCRIPTION OF SITE OF NEW PATHS OR WAYS

Footpath 10 Arkesden

A footpath being 2 metres in width shown by a bold broken line on the Order Map commencing at the aforementioned point **P** and running in a westerly direction across the field for a distance of 145 metres to point **Q** at its intersection with Footpath 7 Arkesden at the field boundary and continuing in a southerly direction along the field boundary for a distance of 35 metres to the aforementioned point **R** where it reconnects to Footpath 8 Arkesden as shown on Map ARK numbered ARK 23C (revised 27 February 2013).

Footpath 23 Arkesden

A footpath being 2 metres in width shown by a bold broken line on the Order Map commencing at point **J** on Hampit Road south of the brook and running in a generally westerly direction following alongside the southern edge of the brook for a distance of approximately 700 metres to point **L** and continuing in south westerly direction south of the pond for a distance of 45 metres to point **E** where it connects to Byway 5 on Stevens Lane as shown on Map numbered ARK 23C (revised 27 February 2013).

Footpath 24 Arkesden

A footpath being 2 metres in width shown by a bold broken line on the Order Map commencing at the aforementioned point **A** and running in a south-westerly direction along and inside the field boundary for a distance of 80 metres to point **D** in the south western corner of the field and continuing in a north westerly direction along the field boundary on the northern side of the hedge running parallel to Byway 5 for a distance of approximately 260 metres to the aforementioned point **E** where it connects to Byway 5 as shown on Map numbered ARK 23C (revised 27 February 2013).

Footpath 8 Clavering/Footpath 8 Arkesden

A footpath being 2 metres in width shown by a bold broken line on the Order Map commencing in Clavering at the aforementioned point **M** and running in a north westerly direction past the copse and then along the field boundary for a distance of 310 metres to point **R** by the stream and continuing in a generally north-north westerly direction along the eastern edge of the stream for a distance of 288 metres to point **S** at a culvert at the aforementioned field and parish boundary and continuing in Arkesden in a generally north westerly direction alongside the stream for a distance of 135 metres to the aforementioned point **Q** as shown on Map numbered ARK 8C (revised 27 February 2013).

Footpath 13 Arkesden

A footpath being 2 metres in width shown by a bold broken line on the Order Map commencing at the aforementioned point **V** and running in a south-easterly direction to the west of the trees for a distance of 73 metres to point **Y** and continuing in an easterly direction for a distance of 16 metres to the aforementioned point **X** as shown on Map numbered ARK 8C (revised 27 February 2013).

Given under the Common Seal of Essex County Council this 6TH day
of NOVEMBER 2013

The common seal of **ESSEX**)
COUNTY COUNCIL was here-)
unto affixed in the presence of:-)

J. S. Moore
Attesting Officer



Dated: 6TH day of NOVEMBER 2013

PUBLIC PATH DIVERSION ORDER

**HIGHWAYS ACT 1980
SECTION 119**

Footpaths 10, 23, 24, 8 and 13 in the
Parish of Arkesden and Footpath 8
Clavering
in the of District of Uttlesford

Philip Thomson
County Solicitor
Essex Legal Services
New Bridge House
60-68 New London Road
Chelmsford
Essex CM2 0PD

ESSEX COUNTY COUNCIL	
Ordered to be Sealed	11/10/2013
Number in Seal Book	31964

HIGHWAYS ACT 1980 – SECTION 119

PUBLIC PATH DIVERSION ORDER 2013

**FOOTPATHS 10, 23, 24, 8 & 13 ARKESDEN
AND FOOTPATH 8 CLAVERING IN
THE DISTRICT OF UTTLESFORD**

ESSEX COUNTY COUNCIL in exercise of the powers conferred upon them
in that behalf, hereby confirm the foregoing Order:

THIS ORDER IS HEREBY CONFIRMED AS UNOPPOSED ORDER

Given under the Common Seal of Essex County Council this 18th day
of DECEMBER 2013

The common seal of **ESSEX**)
COUNTY COUNCIL was here-)
unto affixed in the presence of:-)


Attesting Officer



Dated: 18TH day of DECEMBER 2013

CONFIRMATION ORDER

PUBLIC PATH DIVERSION ORDER

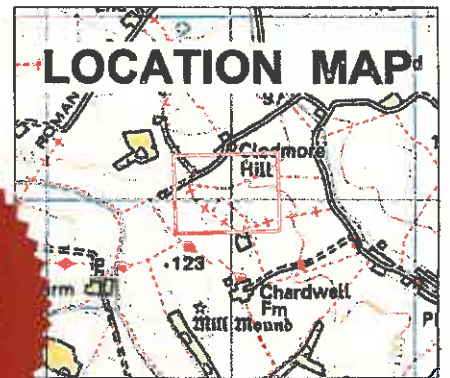
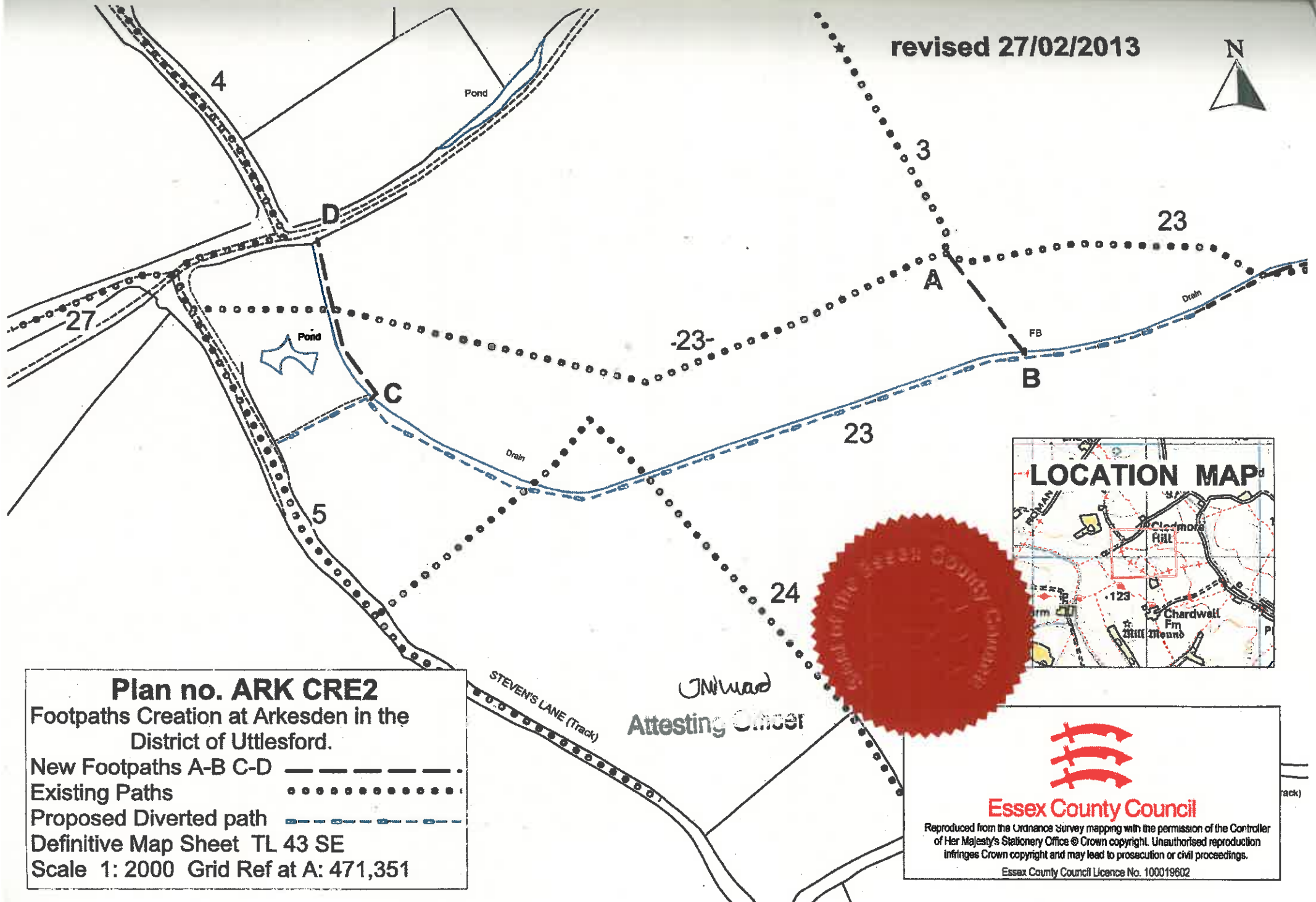
**HIGHWAYS ACT 1980
SECTION 119**

Footpaths 10, 23, 24, 8 and 13 in the Parish
of Arkesden and Footpath 8 Clavering
in the of District of Uttlesford

Philip Thomson
Director
Essex Legal Services
New Bridge House
60-68 New London Road
Chelmsford
Essex CM2 0PD

ESSEX COUNTY COUNCIL	
Ordered to be Sealed	12 th December 2013
Number in Seal Book	32149.

revised 27/02/2013




Plan no. ARK CRE2
 Footpaths Creation at Arkesden in the District of Uttlesford.

New Footpaths A-B C-D ————
 Existing Paths
 Proposed Diverted path - - - -
 Definitive Map Sheet TL 43 SE
 Scale 1: 2000 Grid Ref at A: 471,351

J. Mad
Attesting Officer




Essex County Council
 Reproduced from the Ordnance Survey mapping with the permission of the Controller of Her Majesty's Stationery Office © Crown copyright. Unauthorised reproduction infringes Crown copyright and may lead to prosecution or civil proceedings.
 Essex County Council Licence No. 100019602