





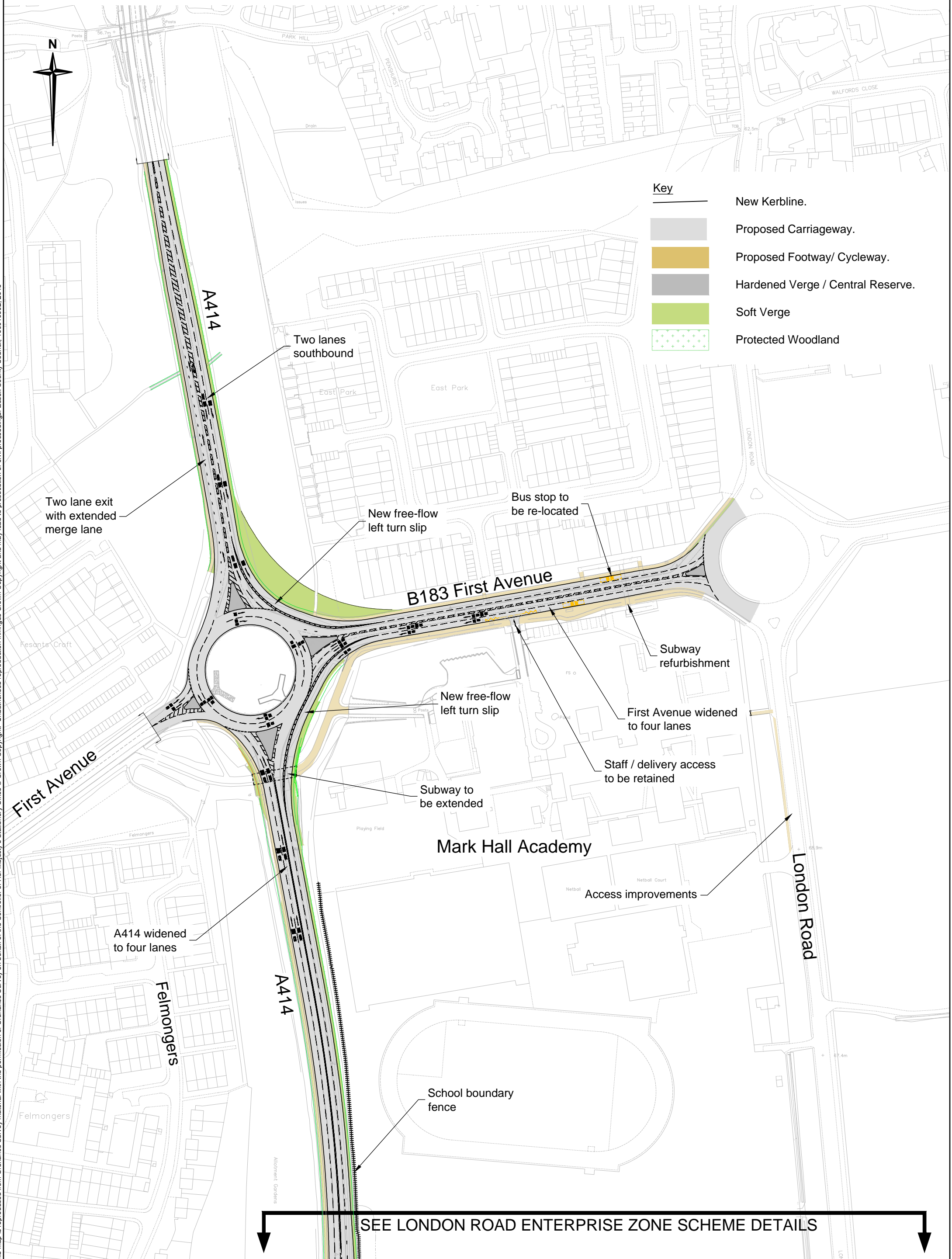


A414 / B183 FIRST AVENUE SCHEME OVERVIEW



Key

-  New Kerbline.
-  Proposed Carriageway.
-  Proposed Footway/ Cycleway.
-  Hardened Verge / Central Reserve.
-  Soft Verge
-  Protected Woodland



Two lane exit with extended merge lane

Two lanes southbound

New free-flow left turn slip

Bus stop to be re-located

B183 First Avenue

Subway refurbishment

New free-flow left turn slip

First Avenue widened to four lanes

Staff / delivery access to be retained

Subway to be extended

Mark Hall Academy

Access improvements

A414 widened to four lanes

Felmongers

A414

School boundary fence

London Road

SEE LONDON ROAD ENTERPRISE ZONE SCHEME DETAILS

This map is reproduced from Ordnance Survey material with the permission of Ordnance Survey on behalf of the Controller of Her Majesty's Stationery Office © Crown Copyright. Unauthorised reproduction infringes Crown Copyright and may lead to prosecution or civil proceedings. Essex County Council, 100019602, 2015