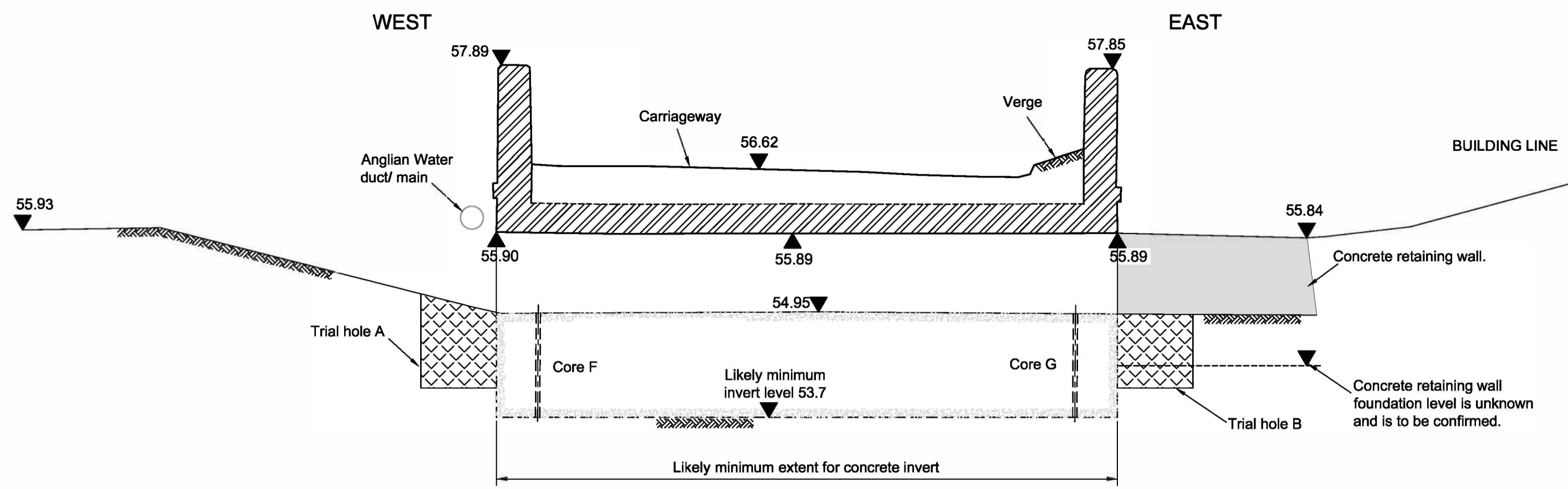
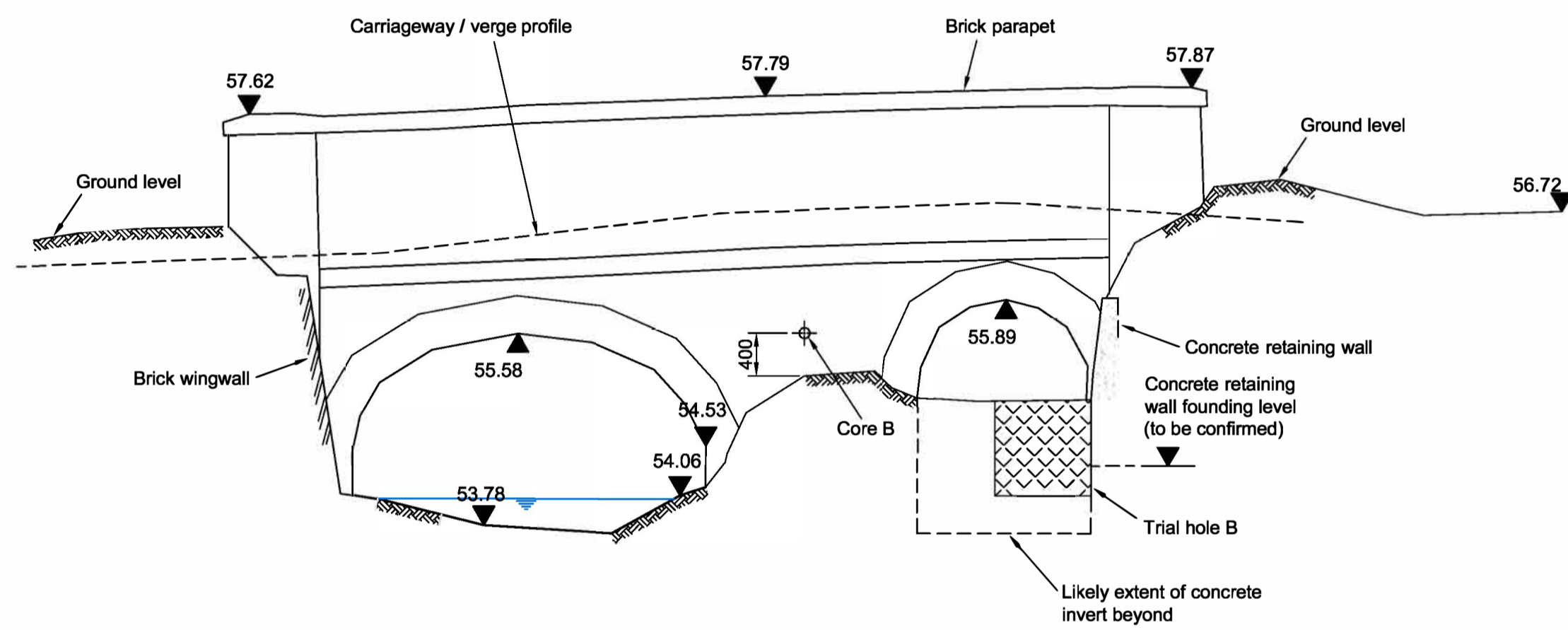


NOTES

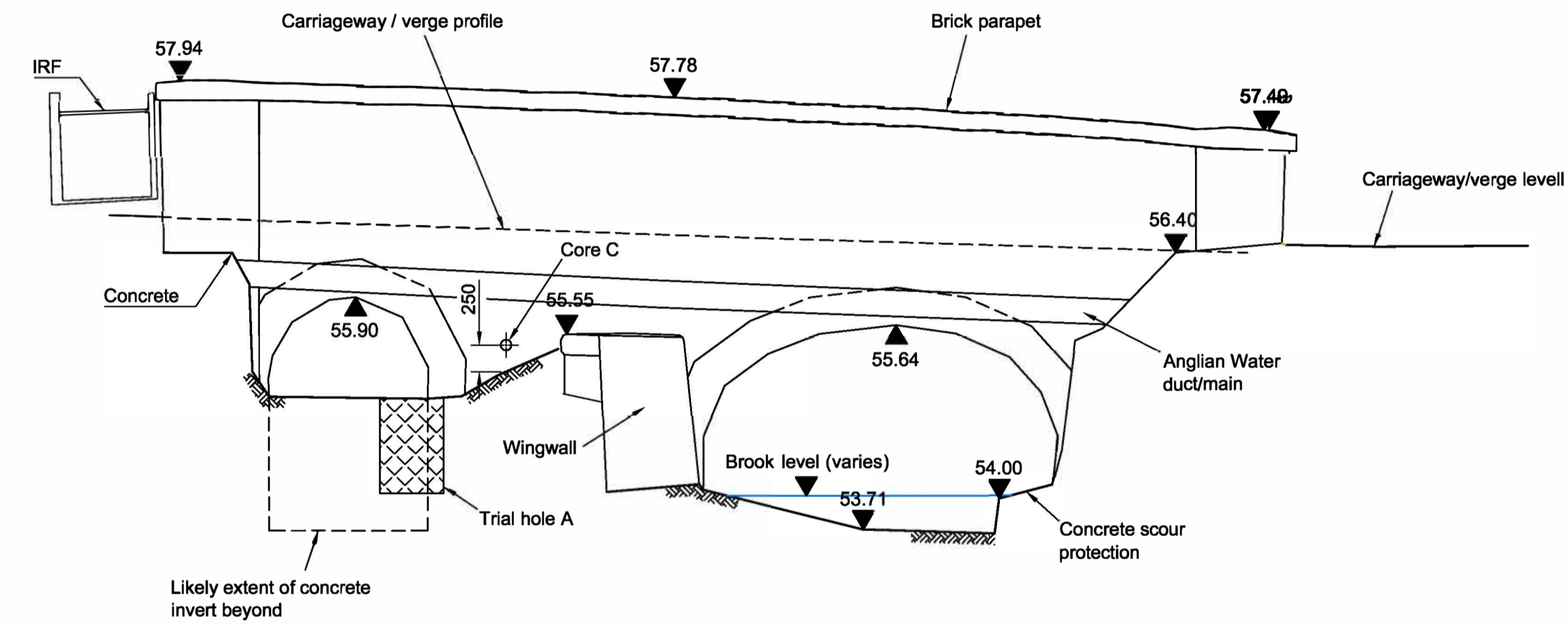
1. Dimensions are in millimetres unless noted otherwise.
2. Levels are in metres above Ordnance Survey datum.
3. This drawing is to be read in conjunction with the Works Specification and the Environmental Permit.
4. This drawing is to be read in conjunction with drawing BR1426-01-1103.



SECTION X - X



DOWNSTREAM (EAST) ELEVATION



UPSTREAM (WEST) ELEVATION

Rev.	Date	Description of revision	Drawn	Checked	Reviewed	Approved
A	14/10/19	North Arch concrete invert cores F and G added.				

DRAWING STATUS

FOR INFORMATION



Essex Highways
Seax House, 2nd Floor, Victoria Road South,
Chelmsford, CM1 1QH - Tel: 0345 6037631 © Essex County Council

**STURMER STATION BRIDGE
ECC BRIDGE No. 1426**

**PROPOSED GEOTECHNICAL AND
INTRUSIVE INVESTIGATIONS
Sheet 2 of 2**

DESIGNED	DRAWN	CHECKED	REVIEWED	APPROVED
DATE	DATE	DATE	DATE	DATE

DRAWING UNITS U.N.C. DIMENSIONS IN MILLIMETRES LEVELS IN METRES

SCALE AT A1 (841x594mm)
1:50

DRAWING No. **BR1426-01-1104** REV. **A**

