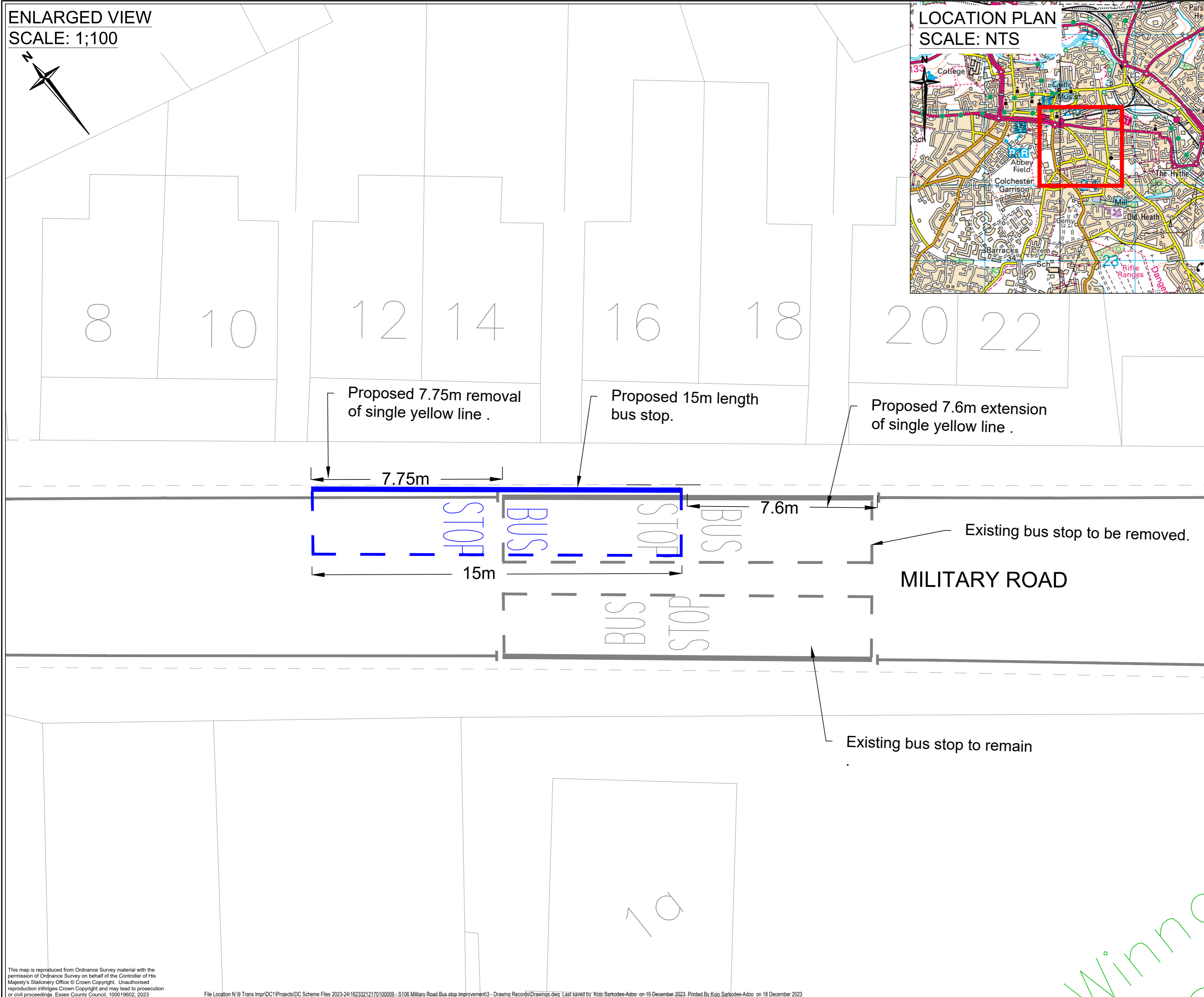

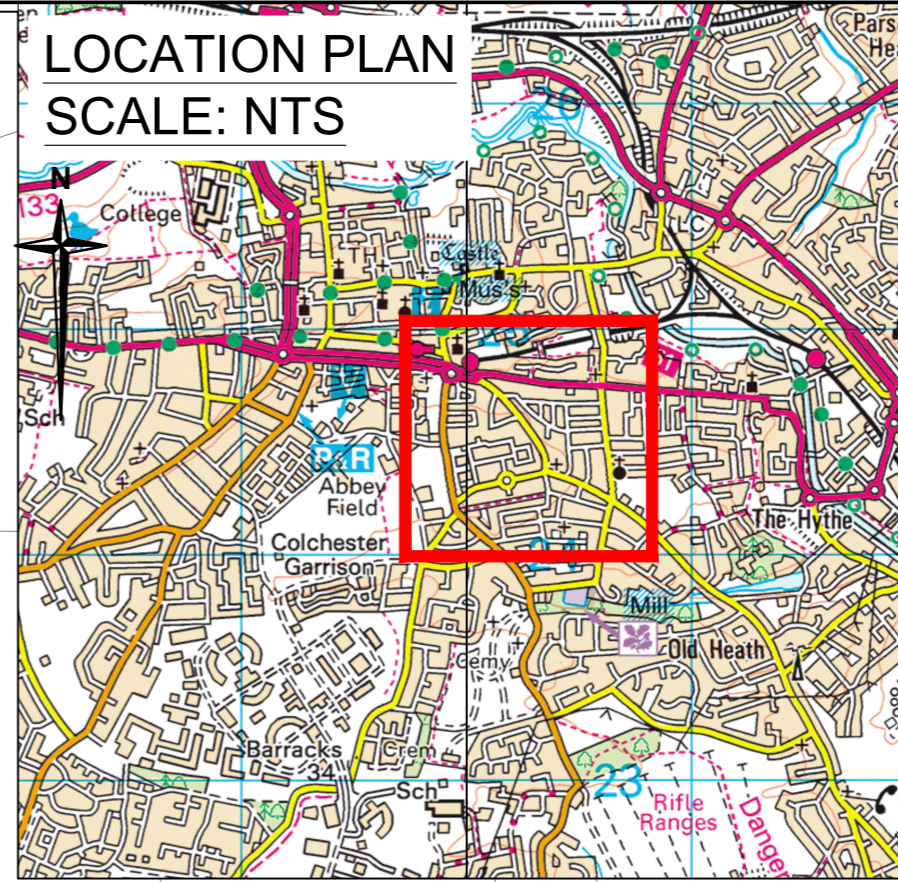


ENLARGED VIEW
SCALE: 1;100



LOCATION PLAN
SCALE: NTS



Notes

1. Do not scale from drawing.
2. This drawing is to be read in conjunction with all other contract documents and drawings.
3. All works to be in accordance with the Department of Transport's specification for Highway works and Essex County Council specifications and standard construction drawings.
4. All traffic markings are to comply with the Traffic Signs Regulations and General Directions 2016.

Key

- Area of interest
- Existing parking restriction (single yellow lines) and bus stop markings.
- Location of proposed bus stop markings.

Rev.	Date	Description of revision	Drawn	Checked	Reviewed	Approved

DRAWING STATUS
FOR CONSULTATION



Essex Highways, Seax House, Victoria Road South,
Chelmsford, CM1 1QH.
Tel: 0345 6037631 © Essex County Council

SCHEME TITLE
**MILITARY ROAD, COLCHESTER
BUS STOP RELOCATION
16233212170100009**

DRAWING TITLE
CONSULTATION PLAN

DESIGNED	DRAWN	CHECKED	REVIEWED	APPROVED
KSA	KSA			SW
DATE DEC 23	DATE DEC 23	DATE	DATE	DATE DEC 23

DRAWING UNITS U.N.O.
DIMENSIONS IN MILLIMETRES
LEVELS IN METRES

SCALE AT A2 (594x420mm)
AS SHOWN

DRAWING No.
16233212170100009-00-001

REV.
-

