

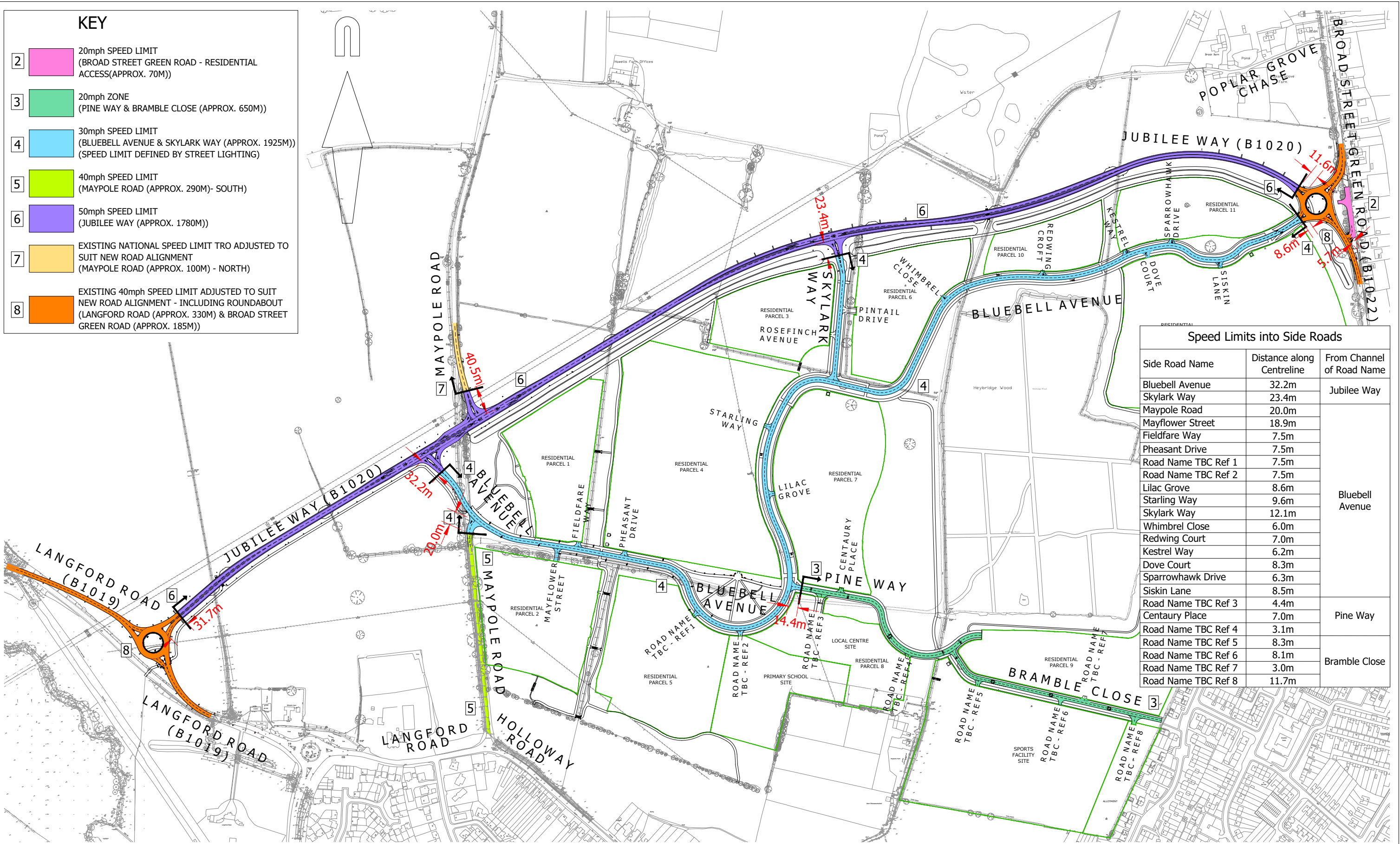
Mayer Brown Limited
Lion House, Oriental Road, Woking, Surrey GU22 8AR
Telephone 01483 750 508 Fax 01483 750 437
wokingoffice@mayerbrown.co.uk www.mayerbrown.co.uk

client
COUNTRYSIDE PROPERTIES

project
WESTCOMBE PARK, HEYBRIDGE,
MALDON, ESSEX

title
TRAFFIC REGULATION ORDERS LOCATION PLAN
(WAITING RESTRICTIONS)

scale 1:5000 @ A3	drawn by MH	checked by OJN
date created AUGUST 24	date revised -	cad file CPMD 70 (TRO)
drawing number F00134_MAY_NA_NA_DR_D_7023	suitability -	rev. P1



Mayer Brown Limited
Lion House Oriental Road Woking Surrey GU22 8AR
Telephone 01483 750 508 Fax 01483 750 437
wokingoffice@mayerbrown.co.uk www.mayerbrown.co.uk

client

COUNTRYSIDE PROPERTIES

project

WESTCOMBE PARK, HEYBRIDGE,
MALDON, ESSEX

title

TRAFFIC REGULATION ORDERS LOCATION PLAN
(SPEED LIMITS)

scale

1:5000 @ A3

drawn by

MH

checked by

OJN

date created

FEB 24

date revised

JAN 25

cad file

CPMD 70 (TRO)




suitability

rev.
- P7

drawing number

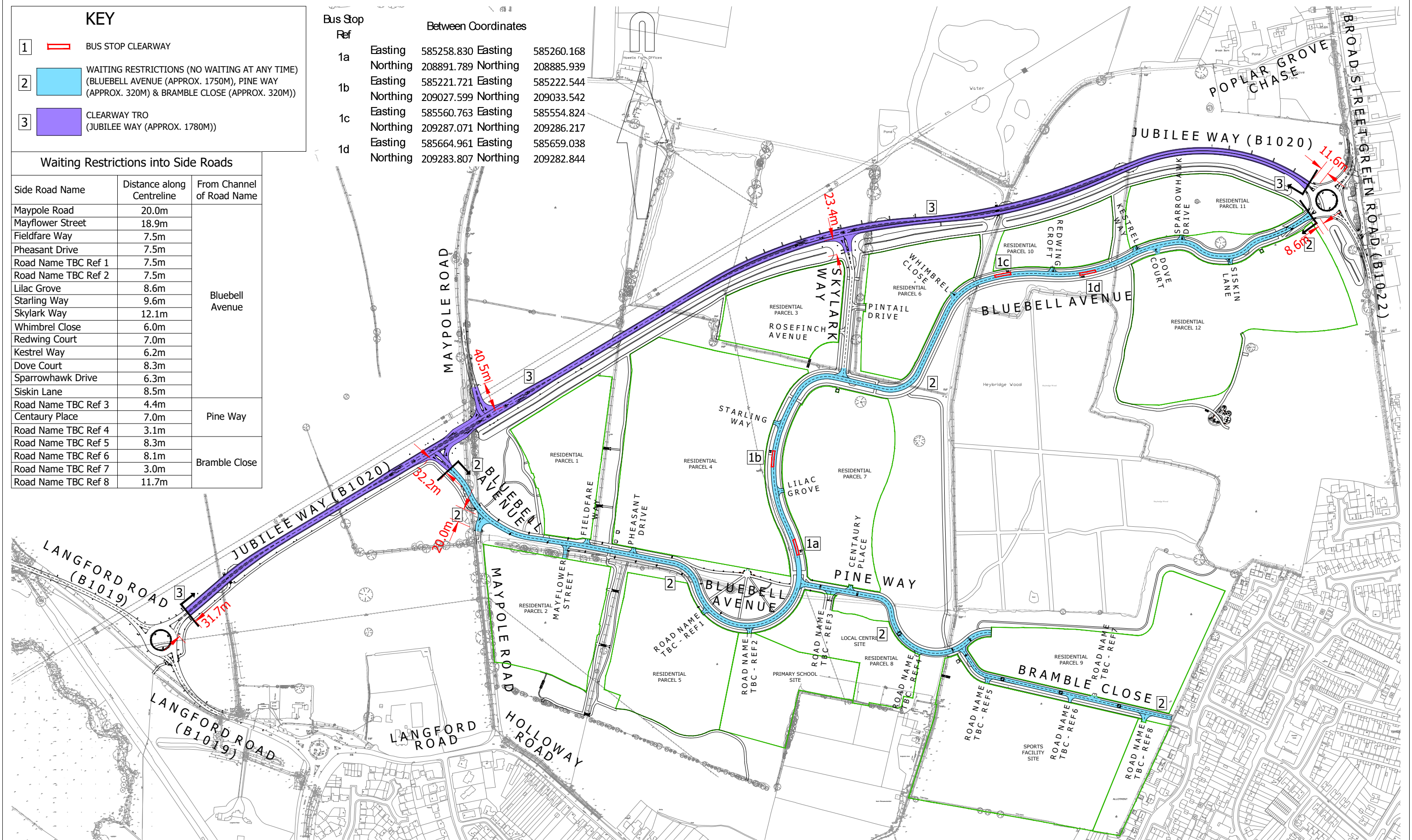
F00134_MAY_NA_NA_DR_D_7022

KEY

1		BUS STOP CLEARWAY
2		WAITING RESTRICTIONS (NO WAITING AT ANY TIME) (BLUEBELL AVENUE (APPROX. 1750M), PINE WAY (APPROX. 320M) & BRAMBLE CLOSE (APPROX. 320M))
3		CLEARWAY TRO (JUBILEE WAY (APPROX. 1780M))

Bus Stop	Between Coordinates			
Ref				
1a	Eastings	585258.830	Eastings	585260.168
	Northings	208891.789	Northings	208885.939
1b	Eastings	585221.721	Eastings	585222.544
	Northings	209027.599	Northings	209033.542
1c	Eastings	585560.763	Eastings	585554.824
	Northings	209287.071	Northings	209286.217
1d	Eastings	585664.961	Eastings	585659.038
	Northings	209283.807	Northings	209282.844

Side Road Name	Distance along Centreline	From Channel of Road Name
Maypole Road	20.0m	Bluebell Avenue
Mayflower Street	18.9m	
Fieldfare Way	7.5m	
Pheasant Drive	7.5m	
Road Name TBC Ref 1	7.5m	
Road Name TBC Ref 2	7.5m	
Lilac Grove	8.6m	
Starling Way	9.6m	
Skylark Way	12.1m	
Whimbrel Close	6.0m	
Redwing Court	7.0m	
Kestrel Way	6.2m	
Dove Court	8.3m	Pine Way
Sparrowhawk Drive	6.3m	
Siskin Lane	8.5m	Bramble Close
Road Name TBC Ref 3	4.4m	
Centauria Place	7.0m	
Road Name TBC Ref 4	3.1m	
Road Name TBC Ref 5	8.3m	
Road Name TBC Ref 6	8.1m	
Road Name TBC Ref 7	3.0m	
Road Name TBC Ref 8	11.7m	



WESTCOMBE PARK, HEYBRIDGE,
MALDON, ESSEX

TRAFFIC REGULATION ORDERS LOCATION PLAN (WAITING RESTRICTIONS)

- P4

F00134_MAY_NA_NA_DR_D_7023