



Upgrade Disabled Parking Bay and Sign on LC4



CARRS ROAD

West side from the boundary of 25 & 27 Carrs Road, south westerly for a distance of 5.0 metres.
Sign to diagram 661A to go on LC4.

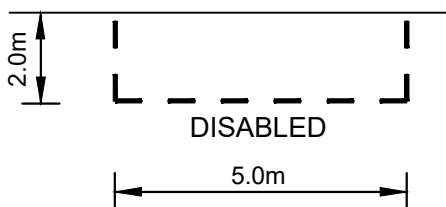


Diagram No: 1028.4



Diagram No: 661A

Notes

1. Do not scale.
2. Letters in white thermoplastic screed, 350mm high.
3. Intermittent line in white thermoplastic screed, 600mm line, 600mm gap, 50mm wide.



Essex Highways, Seax House, Victoria Road South,
Chelmsford, CM1 1QH.
Tel: 0345 6037631

© Essex County Council

© Crown copyright. All rights reserved. Essex County Council AC0000823868 2024



DRAWING TITLE

DISABLED PARKING BAYS

25 CARRS ROAD
CLACTON
CO15 3EU

DESIGNED

JW

DATE 02/05/24

DRAWN

JW

DATE 02/05/24

CHECKED

KAEM

DATE 10/05/24

REVIEWED

JW

DATE 10/05/24

APPROVED

SJW

DATE 10/05/24

DRAWING STATUS

CONSTRUCTION

Rev	Date	Description of revision	Drawn	Checked	Review'd	Approv'd

DRAWING UNITS U.N.O.

DIMENSIONS IN MILLIMETRES

SCALE AT A4 (210x297mm)

N.T.S.

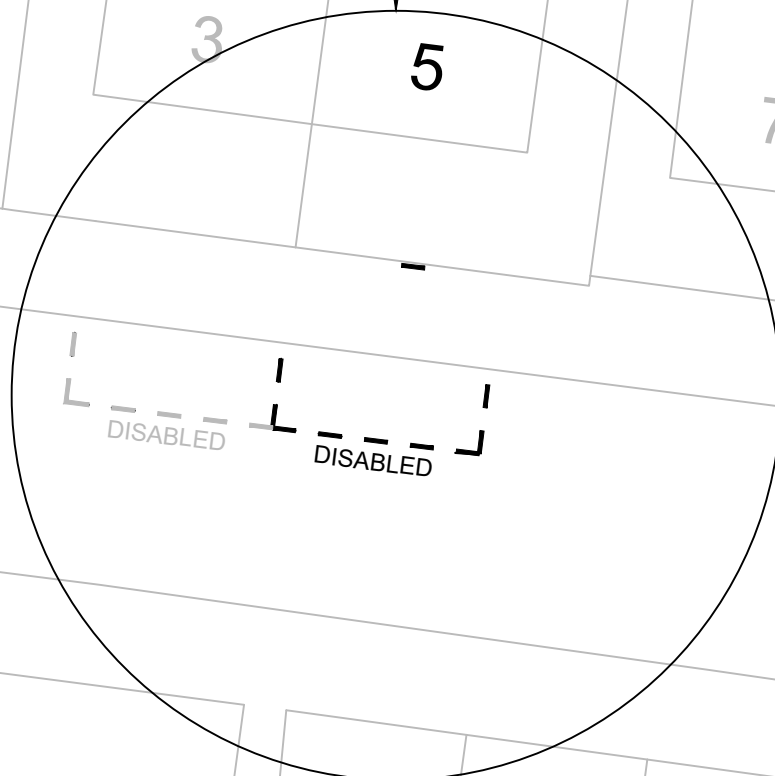
DRAWING No.

2902003

REV.



Remove Disabled Parking Bay & Sign



ETON ROAD

North side from the boundary of 3 & 5 Eton Road eastwards for a distance of 6.0 metres.
Sign plate to be removed from wall of No: 5.

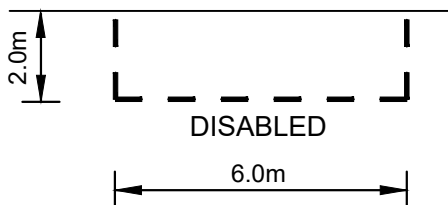


Diagram No: 1028.4



Diagram No: 661A

Notes

1. Do not scale.
2. Letters in white thermoplastic screed, 350mm high.
3. Intermittent line in white thermoplastic screed, 600mm line, 600mm gap, 50mm wide.



Essex Highways, Seax House, Victoria Road South,
Chelmsford, CM1 1QH.
Tel: 0345 6037631

© Essex County Council

© Crown copyright. All rights reserved. Essex County Council 100019602 2023



Integrated expertise



Essex County Council

DRAWING TITLE

DISABLED PARKING BAYS

5 ETON ROAD
CLACTON
CO15 3QA

DESIGNED

JW

DATE

12/10/23

DRAWN

JW

DATE

12/10/23

CHECKED

KAEM

DATE

16/10/23

REVIEWED

JW

DATE

16/10/23

APPROVED

SJW

DATE

16/10/23

DRAWING STATUS

CONSTRUCTION

Rev	Date	Description of revision	Drawn	Checked	Review'd	Approv'd

DRAWING UNITS U.N.O.

DIMENSIONS IN MILLIMETRES

SCALE AT A4 (210x297mm)

N.T.S.

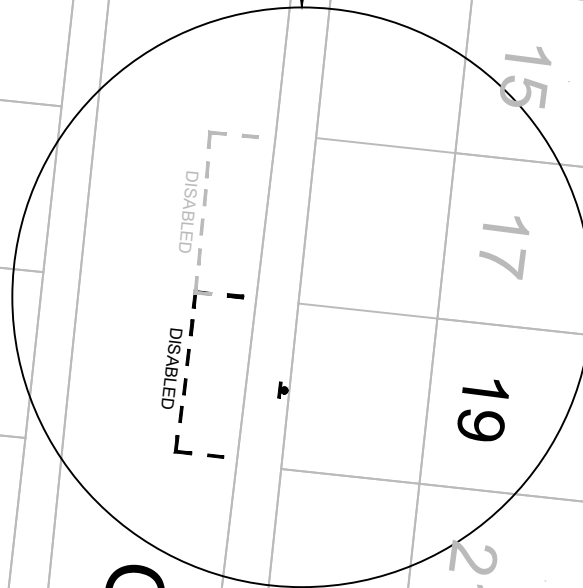
DRAWING No.

2863682

REV.



Remove Disabled Parking
Bay and Post & Sign



GROVE AVENUE

East side from the boundary of 17 & 19 Grove Avenue, south for a distance of 5.8 metres.

Remove post and sign.

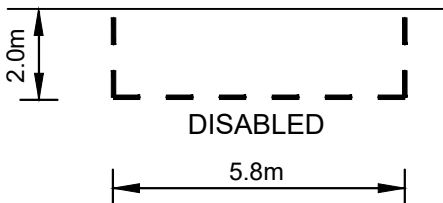


Diagram No: 1028.4



Diagram No: 661A

Notes

1. Do not scale.
2. Letters in white thermoplastic screed, 350mm high.
3. Intermittent line in white thermoplastic screed, 600mm line, 600mm gap, 50mm wide.



Essex Highways, Seax House, Victoria Road South,
Chelmsford, CM1 1QH.
Tel: 0345 6037631 © Essex County Council

© Crown copyright. All rights reserved. Essex County Council 100019602 2023

DRAWING TITLE

DISABLED PARKING BAYS
19 GROVE AVENUE
WALTON-ON-THE-NAZE
CO14 8QX

DRAWING STATUS

CONSTRUCTION

Rev	Date	Description of revision	Drawn	Checked	Review'd	Approv'd

DRAWING UNITS U.N.O.

SCALE AT A4 (210x297mm)

DIMENSIONS IN MILLIMETRES

N.T.S.

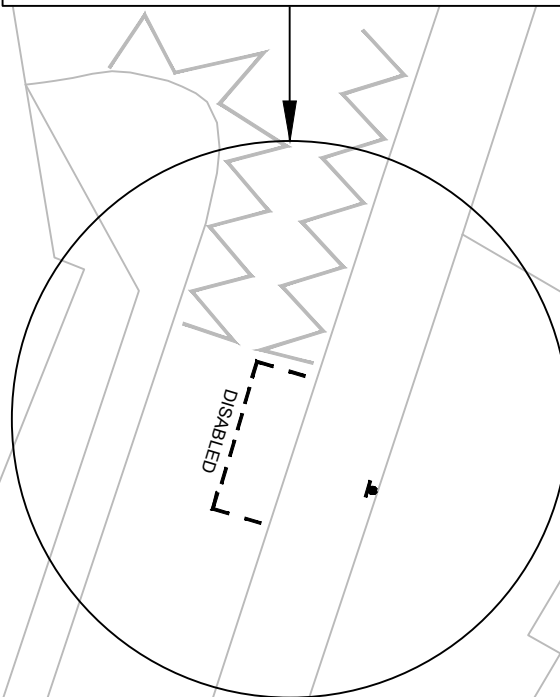
DESIGNED	DRAWN	CHECKED	REVIEWED	APPROVED
JW	JW	KAEM	JW	SJW
DATE	DATE	DATE	DATE	DATE
12/10/23	12/10/23	16/10/23	16/10/23	16/10/23

Drawing No.	REV.
2860764	





Upgrade Disabled Parking
Bay and New Post & Sign



East side from the end of the 'School Keep Clear' markings Lease Road, south west for a distance of 5.5 metres.
New post and sign to diagram 661A.

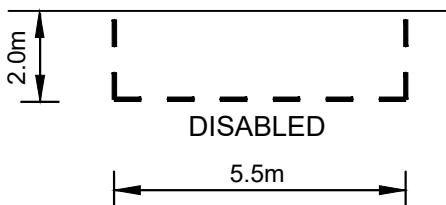


Diagram No: 1028.4



Diagram No: 661A

Notes

1. Do not scale.
2. Letters in white thermoplastic screed, 350mm high.
3. Intermittent line in white thermoplastic screed, 600mm line, 600mm gap, 50mm wide.



Essex Highways, Seax House, Victoria Road South,
Chelmsford, CM1 1QH.
Tel: 0345 6037631 © Essex County Council

© Crown copyright. All rights reserved. Essex County Council AC0000823868 2024



DRAWING TITLE

DISABLED PARKING BAYS
21 LEAS ROAD
CLACTON
CO15 1DL

DESIGNED	DRAWN	CHECKED	REVIEWED	APPROVED
JW	JW	KAEM	JW	SJW
DATE	DATE	DATE	DATE	DATE
20/05/24	20/05/24	20/05/24	20/05/24	20/05/24

DRAWING STATUS

CONSTRUCTION

Rev	Date	Description of revision	Drawn	Checked	Review'd	Approv'd

DRAWING UNITS U.N.O.

DIMENSIONS IN MILLIMETRES

SCALE AT A4 (210x297mm)

N.T.S.

DRAWING No.

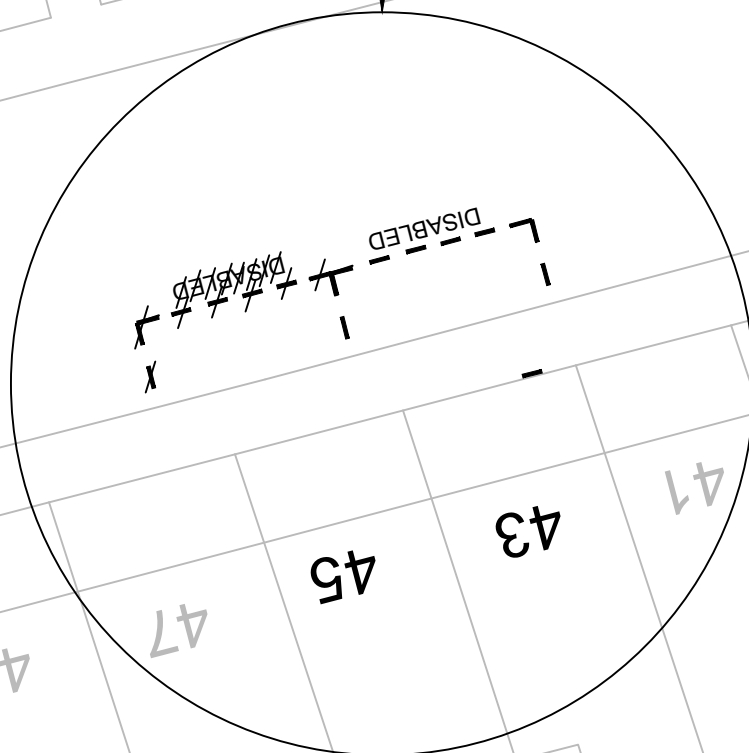
2900498

REV.



Remove Disabled Parking
Bay and Reline o/s No.43

LEE ROAD



South side from a point 0.7 metres from the boundary of 43 & 45 Lee Road, westwards for a distance of 5.5 metres.
Reline other disabled bay o/s No.43

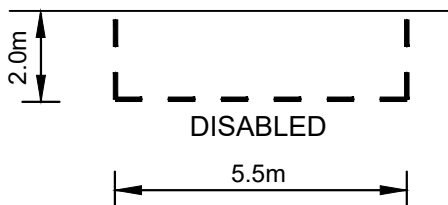


Diagram No: 1028.4



Diagram No: 661A

Notes

1. Do not scale.
2. Letters in white thermoplastic screed, 350mm high.
3. Intermittent line in white thermoplastic screed, 600mm line, 600mm gap, 50mm wide.



Essex Highways, Seax House, Victoria Road South,
Chelmsford, CM1 1QH.
Tel: 0345 6037631

© Essex County Council

© Crown copyright. All rights reserved. Essex County Council AC0000823868 2024



Integrated expertise



Essex County Council

DRAWING TITLE

DISABLED PARKING BAYS

45 LEE ROAD
HARWICH
CO12 3SG

DESIGNED

JW

DATE

22/03/24

DRAWN

JW

DATE

22/03/24

CHECKED

KAEM

DATE

22/03/24

REVIEWED

JW

DATE

22/03/24

APPROVED

SJW

DATE

22/03/24

DRAWING STATUS

CONSTRUCTION

Rev.	Date	Description of revision	Drawn	Checked	Review'd	Approv'd

DRAWING UNITS U.N.O.

DIMENSIONS IN MILLIMETRES

SCALE AT A4 (210x297mm)

N.T.S.

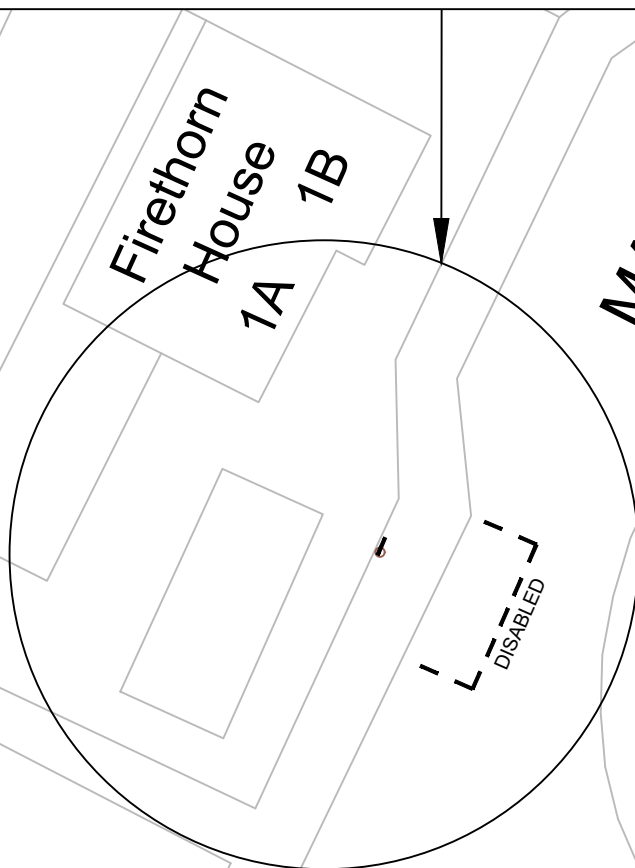
DRAWING No.

2838949

REV.



Upgrade Disabled Parking Bay & Sign on Gate Post



MARLBOROUGH CLOSE

West from the boundary of Firethorn House, Marlborough Close, south westwards for a distance of 5.0 metres.
Sign to go on gate post.

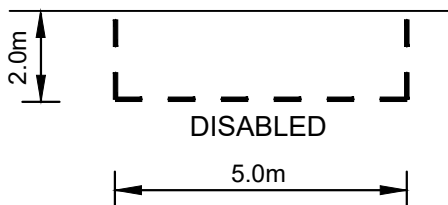


Diagram No: 1028.4



Diagram No: 661A

Notes

1. Do not scale.
2. Letters in white thermoplastic screed, 350mm high.
3. Intermittent line in white thermoplastic screed, 600mm line, 600mm gap, 50mm wide.



Essex Highways, Seax House, Victoria Road South,
Chelmsford, CM1 1QH.
Tel: 0345 6037631

© Essex County Council

© Crown copyright. All rights reserved. Essex County Council 100019602 2023



DRAWING TITLE

DISABLED PARKING BAYS
1A MARLBOROUGH CLOSE
CLACTON
CO15 2BU

DESIGNED

JW

DATE
12/10/23

DRAWN

JW

DATE
12/10/23

CHECKED

KAEM

DATE
16/10/23

REVIEWED

JW

DATE
16/10/23

APPROVED

SJW

DATE
16/10/23

DRAWING STATUS

CONSTRUCTION

Rev.	Date	Description of revision	Drawn	Checked	Review'd	Approv'd

DRAWING UNITS U.N.O.

DIMENSIONS IN MILLIMETRES

SCALE AT A4 (210x297mm)

N.T.S.

Drawing No.

2854638

REV.



Remove Disabled
Parking Bay



33 35



FIRST AVENUE

NAZE PARK ROAD

North side 10 metres from the junction with First Avenue, south west for a distance of 5.5 metres.
Introduce 'No Waiting 9am-6pm between 01 Jun and 31 Aug' for a distance of 4.5 metres.

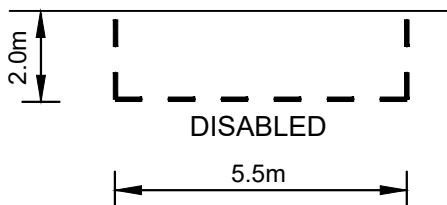


Diagram No: 1028.4



Diagram No: 661A

Notes

1. Do not scale.
2. Letters in white thermoplastic screed, 350mm high.
3. Intermittent line in white thermoplastic screed, 600mm line, 600mm gap, 50mm wide.



Essex Highways, Seax House, Victoria Road South,
Chelmsford, CM1 1QH.
Tel: 0345 6037631

© Essex County Council

© Crown copyright. All rights reserved. Essex County Council AC0000823868 2024



DRAWING TITLE

DISABLED PARKING BAYS
33/35 NAZE PARK ROAD
WALTON
CO14 8JN

DESIGNED

JW

DATE
17/05/24

DRAWN

JW

DATE
17/05/24

CHECKED

KAEM

DATE
17/05/24

REVIEWED

JW

DATE
17/05/24

APPROVED

SJW

DATE
17/05/24

DRAWING STATUS

CONSTRUCTION

Rev	Date	Description of revision	Drawn	Checked	Review'd	Approv'd

DRAWING UNITS U.N.O.

DIMENSIONS IN MILLIMETRES

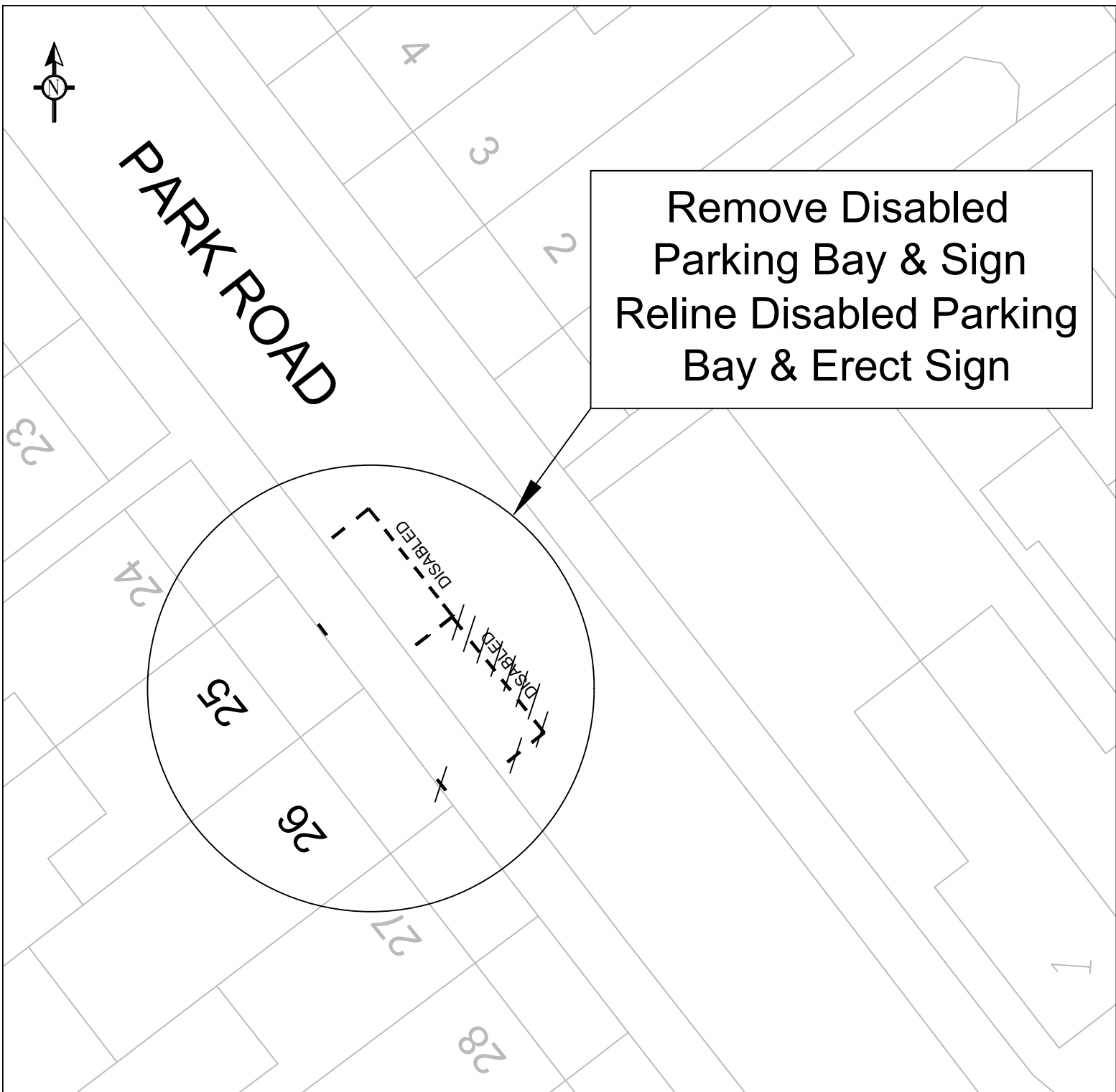
SCALE AT A4 (210x297mm)

N.T.S.

DRAWING No.

2773804

REV.



South west side from the boundary of 27/26 Park Road, south westwards for a distance of 5.6 metres.
Reline other disabled bay and remove sign from wall of No. 26 and erect sign on wall of No. 25 to diagram 661A.

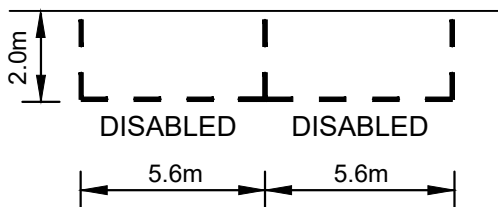


Diagram No: 1028.4



Diagram No: 661A

Notes

1. Do not scale.
2. Letters in white thermoplastic screed, 350mm high.
3. Intermittent line in white thermoplastic screed, 600mm line, 600mm gap, 50mm wide.



Essex Highways, Seax House, Victoria Road South,
Chelmsford, CM1 1QH.
Tel: 0345 6037631 © Essex County Council

© Crown copyright. All rights reserved. Essex County Council 100019602 2023



DRAWING TITLE

DISABLED PARKING BAYS

**26 PARK ROAD
HARWICH
CO12 3BJ**

DESIGNED

JW

DATE

03/08/23

DRAWN

JW

DATE

03/08/23

CHECKED

KAEM

DATE

06/08/23

REVIEWED

JW

DATE

06/08/23

APPROVED

SJW

DATE

06/08/23

DRAWING STATUS

CONSTRUCTION

Rev	Date	Description of revision	Drawn	Checked	Review'd	Approv'd

DRAWING UNITS U.N.O.

DIMENSIONS IN MILLIMETRES

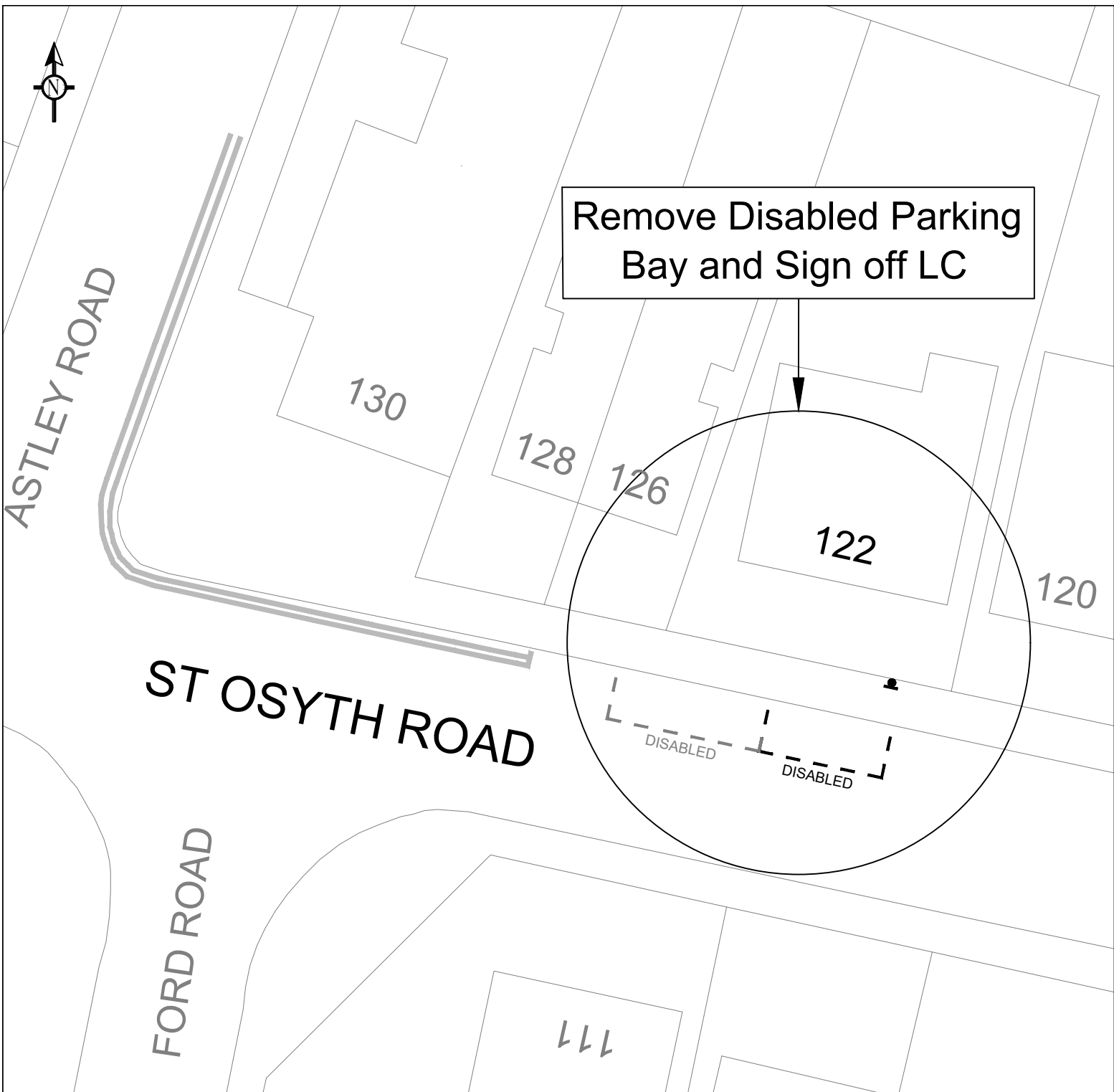
SCALE AT A4 (210x297mm)

N.T.S.

DRAWING No.

2847679

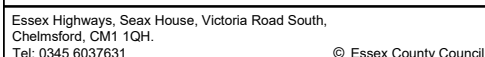
REV.



Remove sign from lamp column.



1. Do not scale.
2. Letters in white thermoplastic screed, 350mm high.
3. Intermittent line in white thermoplastic screed, 600mm line, 600mm gap, 50mm wide.



© Crown copyright. All rights reserved. Essex County Council 100019602 2023

122 ST OSYTH ROAD
CLACTON
CO15 3DR

INFORMATION

Rev	Date	Description of revision	Drawn	Checked	Review'd	Approved

SCALE AT A4 (210x297mm)

DIMENSIONS IN MILLIMETRES

N.T.S.

DRAWING No.

2856526

REV

