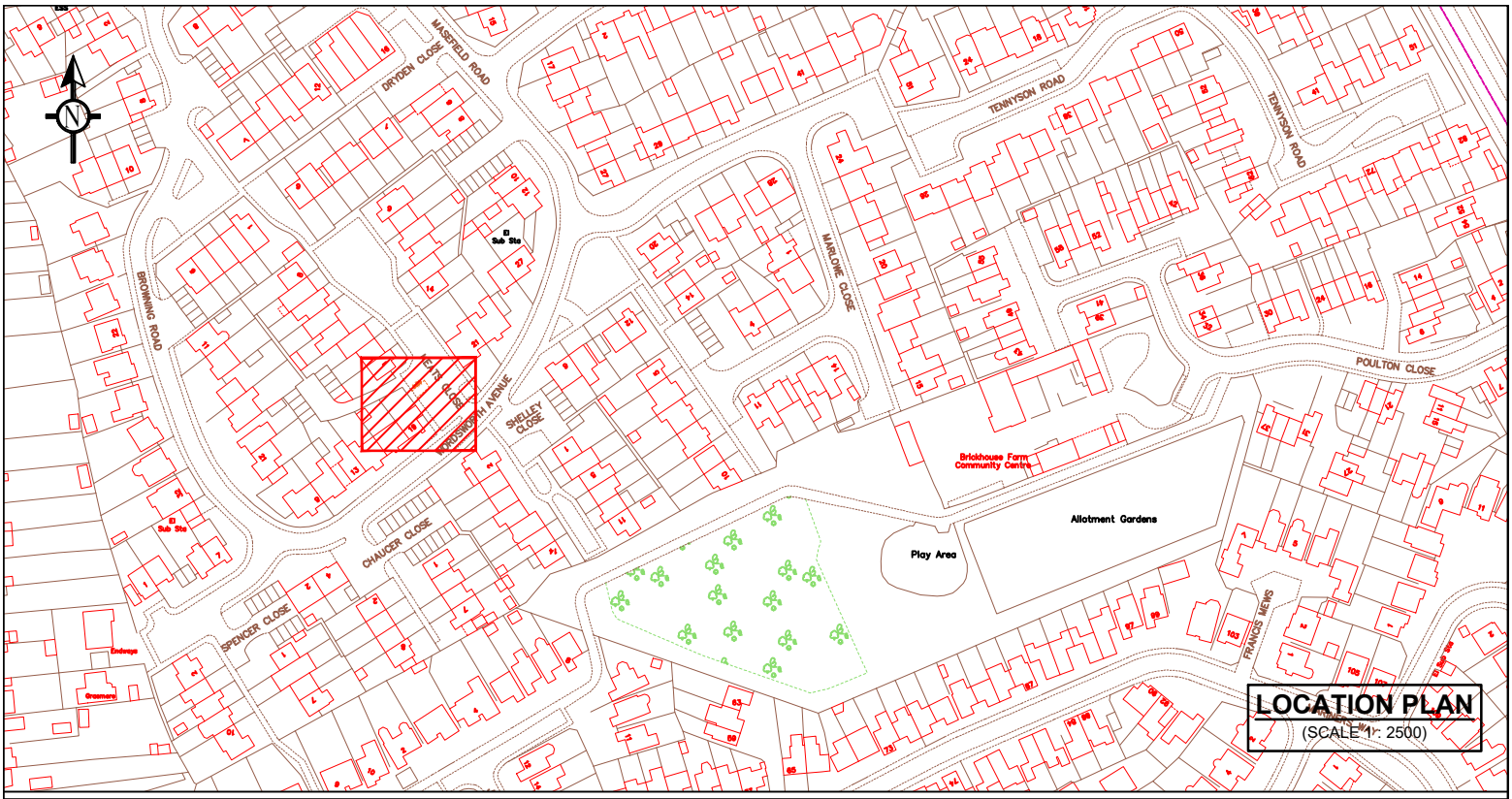

LOCATION PLAN
(SCALE 1 : 2500)

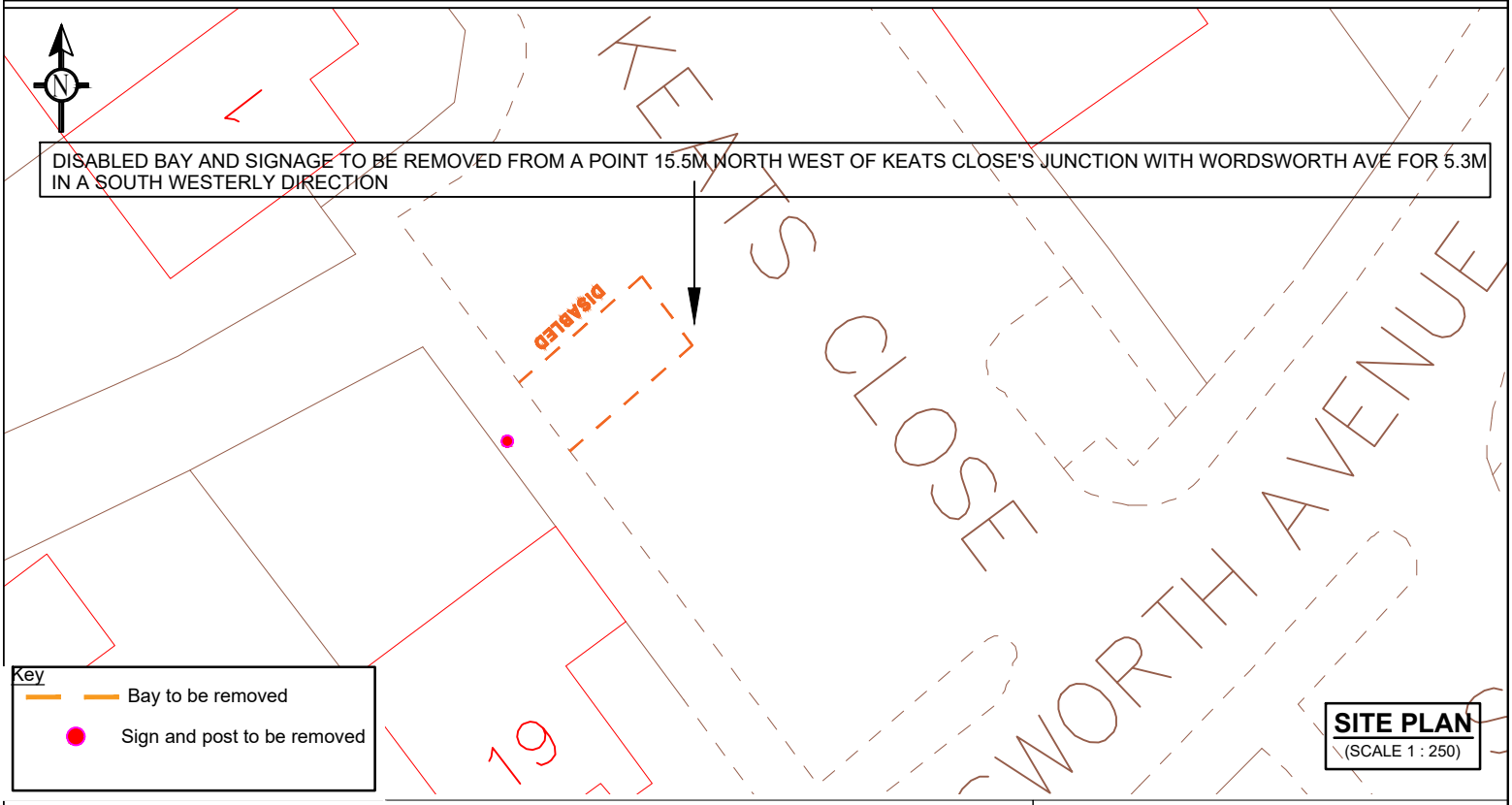

Key
- Bay to be removed
- Sign and post to be removed

SITE PLAN
(SCALE 1 : 250)

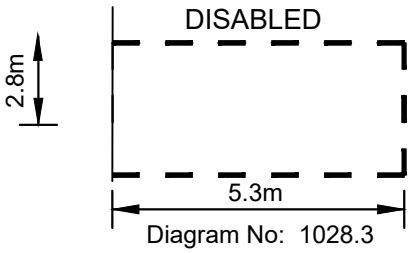

Diagram No: 1028.3

Notes
1. Do not scale.

File Location N:\9 Trans Impr\DC1\Projects\DPB\SMO2 Disabled bay docs\2666419 - 6 KEATS CLOSE, MALDON (TRO REMOVAL)\02 - Drawings\Plan template.dwg Last saved by Ammar.Ahmed on 14 February 2023
Printed By Ammar.Ahmed on 14 February 2023

Essex Highways

Essex Highways, Seax House, Victoria Road South,
Chelmsford, CM1 1QH.
Tel: 0345 6037631

© Essex County Council

© Crown copyright. All rights reserved. Essex County Council 100019602 2023

RINGWAY JACOBS
Integrated expertise

Essex County Council

DRAWING TITLE

DISABLED PARKING BAY REMOVAL

6 KEATS CLOSE, MALDON

DESIGNED	DRAWN	CHECKED	REVIEWED	APPROVED
AA	AA			
DATE 14/02/2023	DATE 14/02/2023	DATE	DATE	DATE

DRAWING STATUS

FOR CONSULTATION

Rev.	Date	Description of revision	Drawn	Checked	Review'd	Approv'd

DRAWING UNITS U.N.O.
DIMENSIONS IN MILLIMETRES

SCALE AT A4 (210x297mm)
AS SHOWN

DRAWING No.
2666419-12-001

REV.