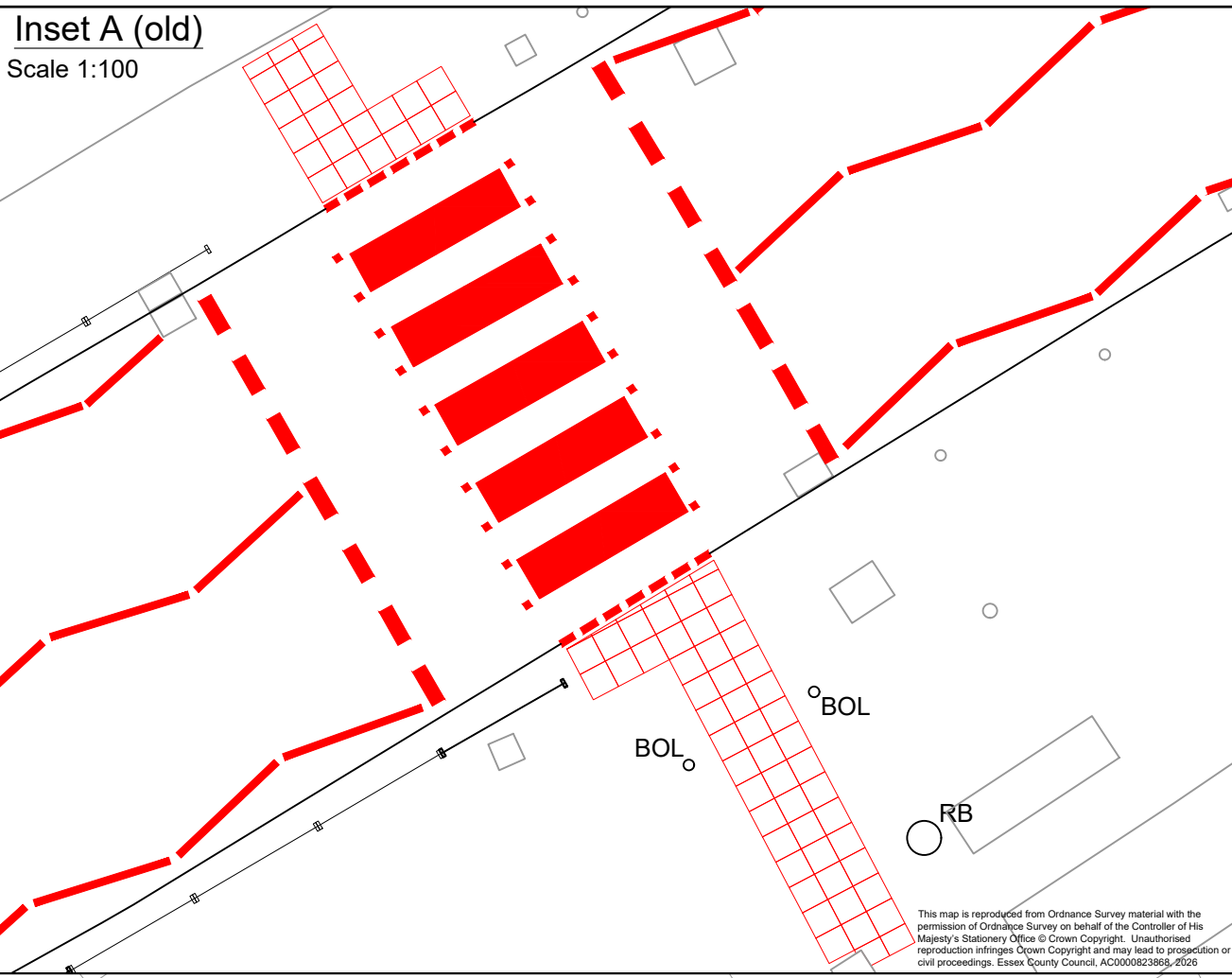
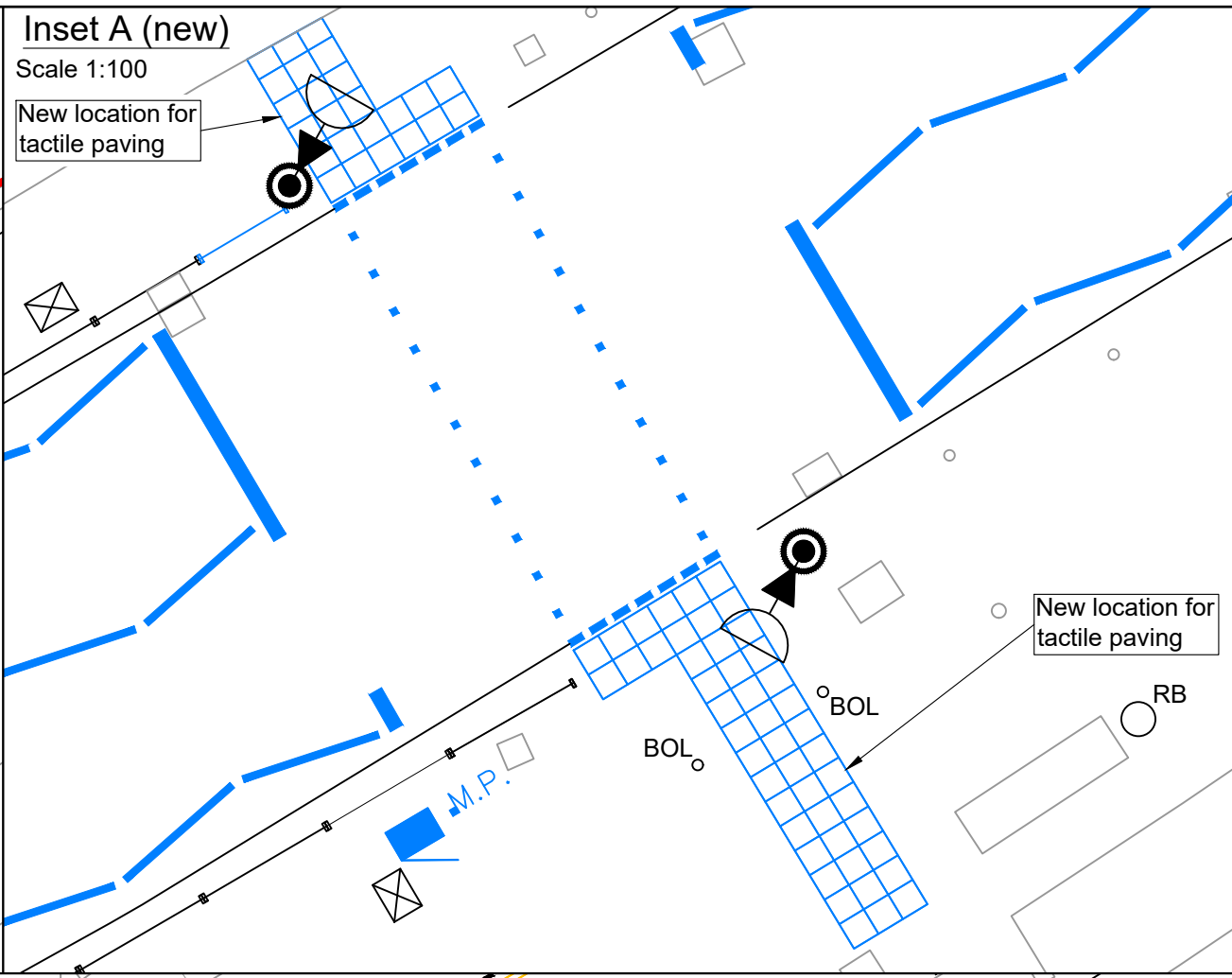


**Inset A (old)**  
Scale 1:100

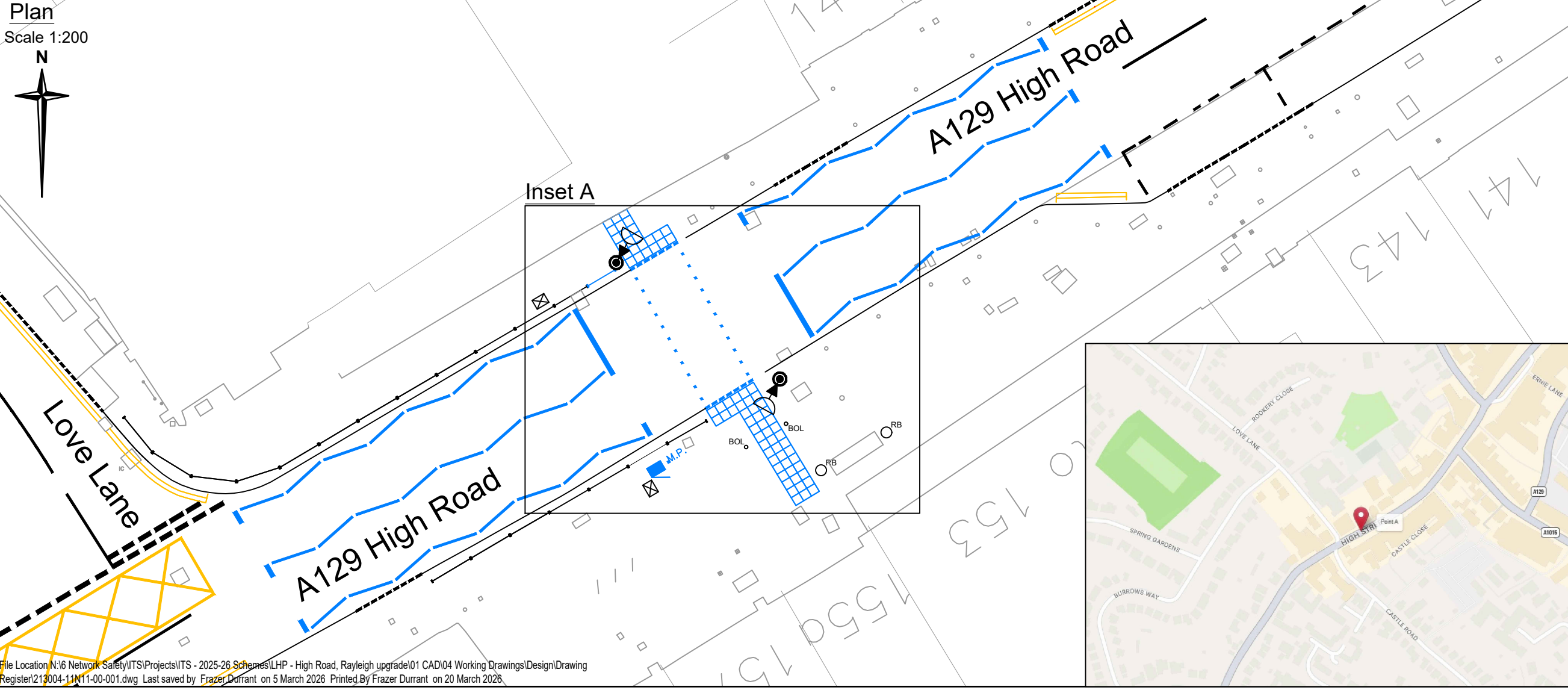


**Inset A (new)**  
Scale 1:100



This map is reproduced from Ordnance Survey material with the permission of Ordnance Survey on behalf of the Controller of His Majesty's Stationary Office © Crown Copyright. Unauthorised reproduction infringes Crown Copyright and may lead to prosecution or civil proceedings. Essex County Council, AC000823868, 2026

**Plan**  
Scale 1:200



**Notes**

- Do not scale.

- Key**
- Low level access straight pole
  - ◀ Pushbutton unit
  - ▣ Tactile paving
  - Existing crossing items to be removed
  - New crossing items to be installed

Rev.	Date	Description of revision	Drawn	Checked	Reviewed	Approved

DRAWING STATUS: **FOR INFORMATION**



Essex Highways, Seax House, Victoria Road South, Chelmsford, CM1 1QH. Tel: 0345 6037631 © Essex County Council

SCHEME TITLE: **11N11 A129 HIGH ROAD, EAST OF LOVE LANE, RAYLEIGH**

DRAWING TITLE: **NEARSIDED PEDESTRIAN CROSSING LOCATION CONSULTATION DRAWING**

DESIGNED	DRAWN	CHECKED	REVIEWED	APPROVED
TW	FD	TG	TG	ARF
DATE	DATE	DATE	DATE	DATE
03/03/26	03/03/26	05/03/26	05/03/26	10/03/26

DRAWING UNITS U.N.O. DIMENSIONS IN MILLIMETRES LEVELS IN METRES

SCALE AT A3 (420x297mm): **As detailed**

DRAWING No. **213004-11N11-00-001** REV. **-**

