

ALL WORKS TO THE PUBLIC SEWERS TO BE TO THE REQUIREMENTS AND APPROVAL OF THE WATER AUTHORITY

ALL HIGHWAY WORKS TO BE TO THE REQUIREMENTS AND APPROVAL OF THE HIGHWAY AUTHORITY

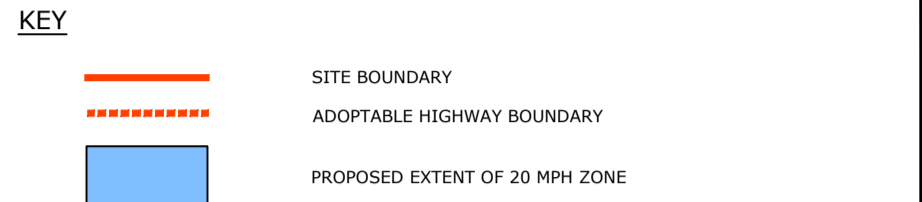
NO OVERHEAD PROJECTIONS, GAS METER BOXES ETC. TO BE SITED OVER ADOPTABLE AREA OR IN ADJACENT AREAS OPEN TO PUBLIC

ALL ADOPTABLE HIGHWAY WORKS ARE TO BE CARRIED OUT IN ACCORDANCE WITH E.C.C DEVELOPMENT CONSTRUCTION MANUAL (NOV 2017)

ALL MANHOLE COVERS, FRAMES & GULLY TOPS IN ADOPTABLE AREAS TO CONFORM TO HA104/09

ADOPTABLE HIGHWAY NOTES

- ALL ADOPTABLE HIGHWAY CONSTRUCTION (INCLUDING HIGHWAY DRAINS) SHALL BE CONSTRUCTED IN ACCORDANCE WITH THE REQUIREMENTS OF THE HIGHWAY AUTHORITY.
- THE CONTRACTOR SHALL OBTAIN ALL NECESSARY LICENCES AND PRIOR APPROVAL OF THE HIGHWAY AUTHORITY BEFORE CARRYING OUT ANY WORKS WITHIN THE EXISTING PUBLIC HIGHWAY.
- ALL PRIVATE DRIVES SHALL BE CONSTRUCTED USING GULLIES OR OTHER SUITABLE MEANS TO ENSURE THAT NO SURFACE WATER DRAINS ONTO THE EXISTING OR PROPOSED PUBLIC HIGHWAY.
- UNLESS NOTED OTHERWISE, ALL ROAD MARKINGS SHALL BE IN WHITE THERMOPLASTIC SCREED WITH APPLIED GLASS BEADS. ALL IN ACCORDANCE WITH HIGHWAY AGENCY SPECIFICATION FOR HIGHWAY WORKS.
- STREET LIGHTING COLUMNS SHOWN FOR INFORMATION ONLY. REFERENCE MUST BE MADE TO THE STREET LIGHTING DESIGN DRAWINGS AND CALCULATIONS.



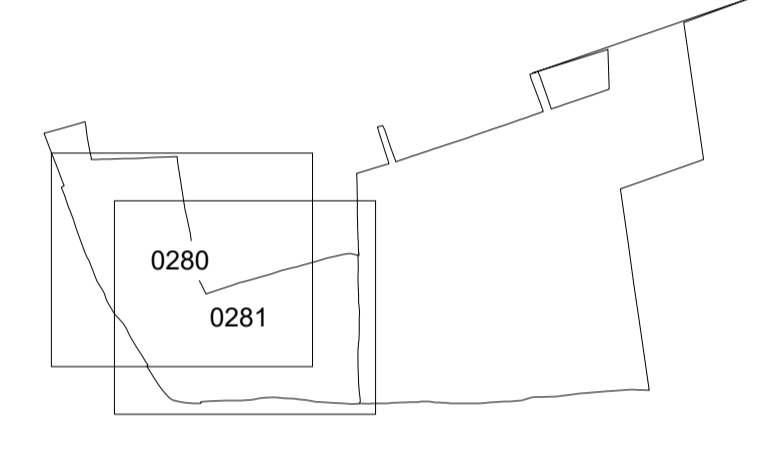
NOTES

- THIS DRAWING IS TO BE READ IN CONJUNCTION WITH ALL RELEVANT ENGINEERS, ARCHITECTS AND SPECIALISTS DRAWINGS AND THE SPECIFICATION.
- DO NOT SCALE FROM THIS DRAWING MANUALLY OR ELECTRONICALLY. WRITTEN PERMISSION MUST BE OBTAINED FROM MLM PRIOR TO SCALING ELECTRONICALLY OR USING THIS ELECTRONIC FILE.
- ALL WORK IS TO BE CARRIED OUT IN ACCORDANCE WITH THE RELEVANT BRITISH STANDARDS, EUROPEAN NORMS, CODES OF PRACTICE AND BUILDING PRACTICE.
- ALL DIMENSIONS ARE TO BE CHECKED BY THE CONTRACTOR PRIOR TO STARTING THE WORKS ON SITE. ANY DISCREPANCIES ARE TO BE REPORTED TO THE ENGINEER IMMEDIATELY.
- FOR CIVIL & STRUCTURAL HEALTH & SAFETY HAZARDS PLEASE REFER TO DESIGNERS RISK ASSESSMENTS.
- IF YOU DO NOT UNDERSTAND FULLY ANY OF THE DETAILS SHOWN ON THIS DRAWING CONTACT THE ENGINEER FOR CLARIFICATION.
- SURVEY INFORMATION TAKEN FROM '19728se01A-03.DWG' BY EAST ANGLIAN LAND SURVEYS LTD RECEIVED 22/08/2017.
- ARCHITECTURAL LAYOUT BASED ON '981S.L101+HL01-03-Proposed Site & External Works Layout' BY ADP RECEIVED 06/01/2020.

CONSTRUCTION (DESIGN AND MANAGEMENT) REGULATIONS 2015

DESIGNERS HAZARD INFORMATION FOR CONSTRUCTION

- IF YOU DO NOT FULLY UNDERSTAND THE RISKS INVOLVED DURING THE CONSTRUCTION OF THE ITEMS INDICATED ON THIS DRAWING ASK YOUR MANAGER, HEALTH & SAFETY ADVISOR OR A MEMBER OF THE DESIGN TEAM BEFORE PROCEEDING.
 - EXCAVATIONS OVER BURIED HIGH VOLTAGE CABLE
 - WORKING UNDER OVERHEAD HIGH VOLTAGE CABLE
 - WORKING IN PROXIMITY TO GAS MAIN
 - WORKING IN PROXIMITY TO POTABLE WATER MAIN
 - LIVE TRAFFIC WITHIN THE HIGHWAY
 - HEAVY LIFTING
 - HEAVY PLANT MOVEMENTS
 - DEEP EXCAVATIONS
 - DUST - WEAR APPROPRIATE PPE
 - NOISE - WEAR APPROPRIATE PPE
 - CHEMICALS - WEAR APPROPRIATE PPE
 - MANUAL HANDLING
- THE ABOVE NOTES REFER SPECIFICALLY TO THE INFORMATION SHOWN ON THIS DRAWING. REFER TO THE HEALTH AND SAFETY PLAN FOR FURTHER INFORMATION.



| REV | DATE | REVISION | MADE | CHK | APP |
|-----|------------|---|------|-----|-----|
| P08 | 28.11.2025 | DIMENSIONS ADDED | DM | DM | JB |
| P07 | 25.11.2025 | UPDATED TO SUIT COMMENTS | DM | DM | JB |
| P06 | 08.08.2025 | SHADE OF BLUE AMENDED | DM | DM | JB |
| P05 | 25.07.2025 | UPDATED DIMENSIONS | DM | DM | JB |
| P04 | 18.07.2025 | TRAFFIC CALMING NOTES ADDED | DM | DM | JB |
| P03 | 24.04.2025 | DISTANCES BETWEEN TRAFFIC CALMING SHOWN | DM | DM | DM |
| P02 | 17.04.2025 | ADDITIONAL AREAS ADDED TO PROPOSED EXTENT OF 20 MPH ZONE AS REQUESTED | YP | DPM | JB |
| P01 | 10.04.2025 | FIRST ISSUE | FCJ | DPM | JB |

DRAWING STATUS

PRELIMINARY

SUITABILITY DESCRIPTION

This drawing should not be relied on or used in circumstances other than those for which it was originally prepared and for which Sweco UK Limited was commissioned. Sweco UK Limited accepts no responsibility for this drawing to any party other than the person by whom it was commissioned. Any party which breaches the provisions of this disclaimer shall indemnify Sweco UK Limited for all loss or damage arising therefrom. COPYRIGHT © Sweco 2022

North Kiln, Felaw Maltings
46 Felaw Street
Ipswich
IP2 8PN
Tel: +44 (0)1473 231 100
Web: www.sweco.co.uk



CLIENT

ROSE BUILDERS LTD

PROJECT

LAWFORD SOUTH PHASE 1, BROMLEY ROAD, LAWFORD

DRAWING TITLE
**SECTION 38
TRAFFIC REGULATION ORDER
20 MPH ZONE
SHEET 1**

| DRAWN/DESIGN | EB/AJB | MLM REF | STATUS | REVISION | | |
|------------------------------|------------|----------------|--------------------|----------|------|--------|
| SCALE | 1:500 | @A1 | 66201006 | P08 | | |
| PROJECT | ORIGINATOR | VOLUME/ SYSTEM | LEVELS & LOCATIONS | TYPE | ROLE | NUMBER |
| 66201006-SWE-P1-XX-DR-C-0280 | | | | | | |

FOR CONTINUATION REFER TO DRAWING No. 66201006/0281

FOR CONTINUATION REFER TO DRAWING No. 66201006/0281

PRINT ACCURACY INDICATOR 50mm 100mm

ALL WORKS TO THE PUBLIC SEWERS TO BE TO THE REQUIREMENTS AND APPROVAL OF THE WATER AUTHORITY

ALL HIGHWAY WORKS TO BE TO THE REQUIREMENTS AND APPROVAL OF THE HIGHWAY AUTHORITY

NO OVERHEAD PROJECTIONS, GAS METER BOXES ETC. TO BE SITED OVER ADOPTABLE AREA OR IN ADJACENT AREAS OPEN TO PUBLIC

ALL ADOPTABLE HIGHWAY WORKS ARE TO BE CARRIED OUT IN ACCORDANCE WITH E.C.C DEVELOPMENT CONSTRUCTION MANUAL (NOV 2017)

ALL MANHOLE COVERS, FRAMES & GULLY TOPS IN ADOPTABLE AREAS TO CONFORM TO HA104/09

ADOPTABLE HIGHWAY NOTES

- ALL ADOPTABLE HIGHWAY CONSTRUCTION (INCLUDING HIGHWAY DRAINS) SHALL BE CONSTRUCTED IN ACCORDANCE WITH THE REQUIREMENTS OF THE HIGHWAY AUTHORITY.
- THE CONTRACTOR SHALL OBTAIN ALL NECESSARY LICENCES AND PRIOR APPROVAL OF THE HIGHWAY AUTHORITY BEFORE CARRYING OUT ANY WORKS WITHIN THE EXISTING PUBLIC HIGHWAY.
- ALL PRIVATE DRIVES SHALL BE CONSTRUCTED USING GULLIES OR OTHER SUITABLE MEANS TO ENSURE THAT NO SURFACE WATER DRAINS ONTO THE EXISTING OR PROPOSED PUBLIC HIGHWAY.
- UNLESS NOTED OTHERWISE, ALL ROAD MARKINGS SHALL BE IN WHITE THERMOPLASTIC SCREED WITH APPLIED GLASS BEADS. ALL IN ACCORDANCE WITH HIGHWAY AGENCY SPECIFICATION FOR HIGHWAY WORKS.
- STREET LIGHTING COLUMNS SHOWN FOR INFORMATION ONLY. REFERENCE MUST BE MADE TO THE STREET LIGHTING DESIGN DRAWINGS AND CALCULATIONS.

KEY

- SITE BOUNDARY
- ADOPTABLE HIGHWAY BOUNDARY
- PROPOSED EXTENT OF 20 MPH ZONE

NOTES

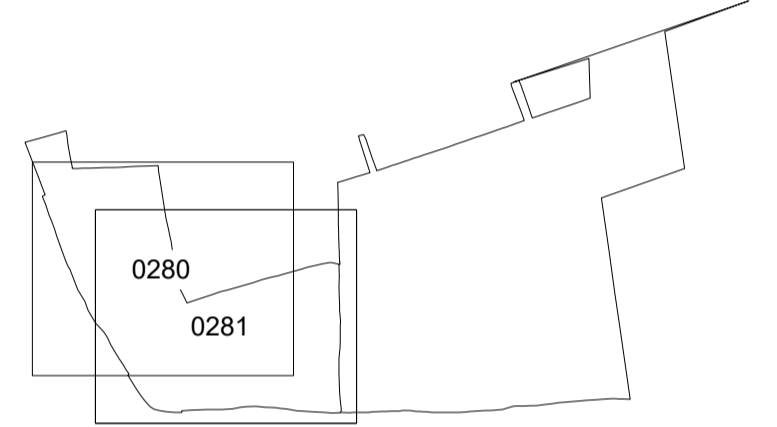
- THIS DRAWING IS TO BE READ IN CONJUNCTION WITH ALL RELEVANT ENGINEERS, ARCHITECTS AND SPECIALISTS DRAWINGS AND THE SPECIFICATION.
- DO NOT SCALE FROM THIS DRAWING MANUALLY OR ELECTRONICALLY. WRITTEN PERMISSION MUST BE OBTAINED FROM MLM PRIOR TO SCALING ELECTRONICALLY OR USING THIS ELECTRONIC FILE.
- ALL WORK IS TO BE CARRIED OUT IN ACCORDANCE WITH THE RELEVANT BRITISH STANDARDS, EUROPEAN NORMS, CODES OF PRACTICE AND BUILDING PRACTICE.
- ALL DIMENSIONS ARE TO BE CHECKED BY THE CONTRACTOR PRIOR TO STARTING THE WORKS ON SITE. ANY DISCREPANCIES ARE TO BE REPORTED TO THE ENGINEER IMMEDIATELY.
- FOR CIVIL & STRUCTURAL HEALTH & SAFETY HAZARDS PLEASE REFER TO DESIGNERS RISK ASSESSMENTS.
- IF YOU DO NOT UNDERSTAND FULLY ANY OF THE DETAILS SHOWN ON THIS DRAWING CONTACT THE ENGINEER FOR CLARIFICATION.
- SURVEY INFORMATION TAKEN FROM '19728se01A-03.DWG' BY EAST ANGLIAN LAND SURVEYS LTD RECEIVED 22/08/2017.
- ARCHITECTURAL LAYOUT BASED ON '981S.L.101+HL01-03-Proposed Site & External Works Layout' BY ADP RECEIVED 06/01/2020.

CONSTRUCTION (DESIGN AND MANAGEMENT) REGULATIONS 2015

DESIGNERS HAZARD INFORMATION FOR CONSTRUCTION

- IF YOU DO NOT FULLY UNDERSTAND THE RISKS INVOLVED DURING THE CONSTRUCTION OF THE ITEMS INDICATED ON THIS DRAWING ASK YOUR MANAGER, HEALTH & SAFETY ADVISOR OR A MEMBER OF THE DESIGN TEAM BEFORE PROCEEDING.
 - EXCAVATIONS OVER BURIED HIGH VOLTAGE CABLE
 - WORKING UNDER OVERHEAD HIGH VOLTAGE CABLE
 - WORKING IN PROXIMITY TO GAS MAIN
 - WORKING IN PROXIMITY TO POTABLE WATER MAIN
 - LIVE TRAFFIC WITHIN THE HIGHWAY
 - HEAVY LIFTING
 - HEAVY PLANT MOVEMENTS
 - DEEP EXCAVATIONS
 - DUST - WEAR APPROPRIATE PPE
 - NOISE - WEAR APPROPRIATE PPE
 - CHEMICALS - WEAR APPROPRIATE PPE
 - MANUAL HANDLING

THE ABOVE NOTES REFER SPECIFICALLY TO THE INFORMATION SHOWN ON THIS DRAWING. REFER TO THE HEALTH AND SAFETY PLAN FOR FURTHER INFORMATION.



| REV | DATE | REVISION | MADE | CHK | APP |
|-----|------------|---|------|-----|-----|
| P08 | 28.11.2025 | DIMENSIONS ADDED | DM | DM | JB |
| P07 | 25.11.2025 | SHEET CONTINUATION NOTES ADDED | FJ | DM | JB |
| P06 | 08.08.2025 | SHADE OF BLUE AMENDED | DM | DM | JB |
| P05 | 25.07.2025 | UPDATED DIMENSIONS | DM | DM | JB |
| P04 | 18.07.2025 | TRAFFIC CALMING NOTES ADDED | DM | DM | JB |
| P03 | 24.04.2025 | DIMENSIONS ADDED | DM | DM | DM |
| P02 | 17.04.2025 | ADDITIONAL AREAS ADDED TO PROPOSED EXTENT OF 20 MPH ZONE AS REQUESTED | YP | DPM | JJB |
| P01 | 10.04.2025 | FIRST ISSUE | FCJ | DPM | JJB |

PRELIMINARY

SUITABILITY DESCRIPTION

This drawing should not be relied on or used in circumstances other than those for which it was originally prepared and for which Sweco UK Limited was commissioned. Sweco UK Limited accepts no responsibility for this drawing to any party other than the person by whom it was commissioned. Any party which breaches the provisions of this disclaimer shall indemnify Sweco UK Limited for all loss or damage arising therefrom. COPYRIGHT © Sweco 2022

North Kiln, Felaw Maltings
46 Felaw Street
Ipswich
IP2 8PN
Tel: +44 (0)1473 231 100
Web: www.sweco.co.uk

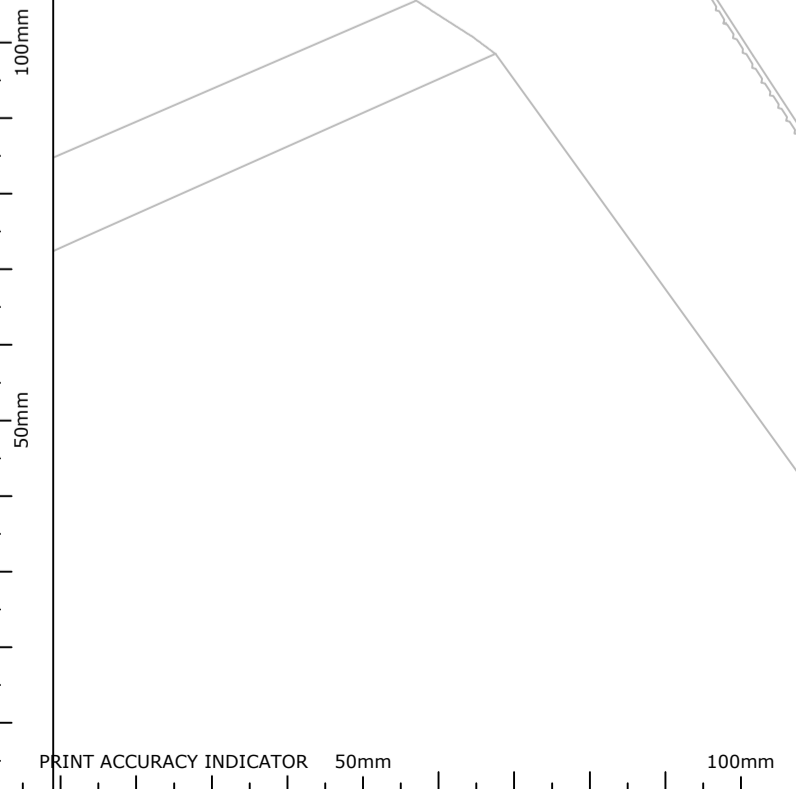

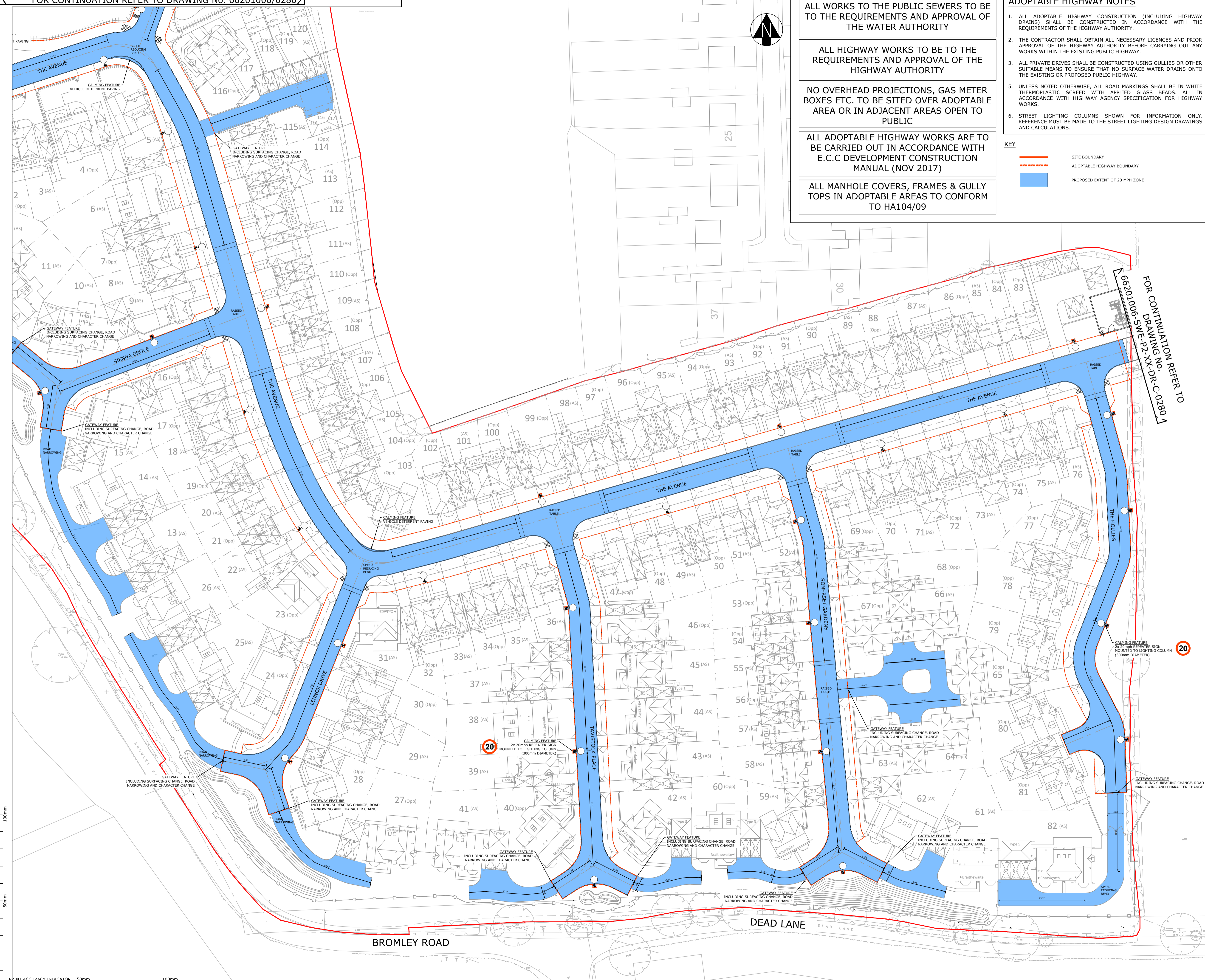


CLIENT
ROSE BUILDERS LTD

PROJECT
LAWFORD SOUTH PHASE 1,
BROMLEY ROAD, LAWFORD

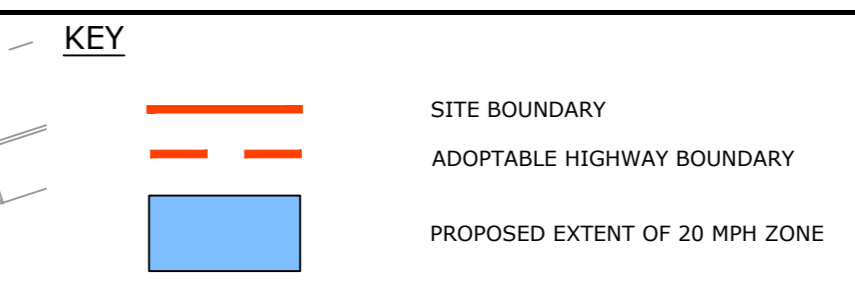

DRAWING TITLE
SECTION 38
TRAFFIC REGULATION ORDER
20 MPH ZONE
SHEET 2

| DRAWN/DESIGN | EB/AJB | MLM REF | STATUS | REVISION | |
|------------------------------|------------|-----------------------------------|--------|----------|--------|
| SCALE | 1:500 @A1 | 66201006 | - | P08 | |
| PROJECT | ORIGINATOR | VOLUME/ LEVELS & SYSTEM LOCATIONS | TYPE | ROLE | NUMBER |
| 66201006-SWE-P1-XX-DR-C-0281 | | | | | |



PRINT ACCURACY INDICATOR 50mm 100mm

FOR CONTINUATION REFER TO DRAWING No. 66201006-SWE-P1-XX-DR-C-0280



- NOTES**
1. THIS DRAWING IS TO BE READ IN CONJUNCTION WITH ALL RELEVANT ENGINEERS, ARCHITECTS AND SPECIALISTS DRAWINGS AND THE SPECIFICATION.
 2. **DO NOT SCALE** FROM THIS DRAWING MANUALLY OR ELECTRONICALLY. WRITTEN PERMISSION MUST BE OBTAINED FROM MUM PRIOR TO SCALING ELECTRONICALLY OR USING THIS ELECTRONIC FILE.
 3. ALL WORK IS TO BE CARRIED OUT IN ACCORDANCE WITH THE RELEVANT BRITISH STANDARDS, EUROPEAN NORMS, CODES OF PRACTICE AND BUILDING PRACTICE.
 4. ALL DIMENSIONS ARE TO BE CHECKED BY THE CONTRACTOR PRIOR TO STARTING THE WORKS ON SITE. ANY DISCREPANCIES ARE TO BE REPORTED TO THE ENGINEER IMMEDIATELY.
 5. FOR CIVIL & STRUCTURAL HEALTH & SAFETY HAZARDS PLEASE REFER TO DESIGNER RISK ASSESSMENTS.
 6. IF YOU DO NOT UNDERSTAND FULLY ANY OF THE DETAILS SHOWN ON THIS DRAWING CONTACT THE ENGINEER FOR CLARIFICATION.
 7. SURVEY INFORMATION TAKEN FROM '19728601A-03.DWG' BY EAST ANGLIAN LAND SURVEYS LTD RECEIVED 22/06/2017.
 8. ARCHITECTURAL LAYOUT BASED ON '9815-PH2-003-010' PROPOSED SITE LAYOUT BY ADP RECEIVED 06/06/2022.
- ADOPTABLE HIGHWAY NOTES**
1. ALL ADOPTABLE HIGHWAY CONSTRUCTION (INCLUDING HIGHWAY GRANS) SHALL BE CONSTRUCTED IN ACCORDANCE WITH THE REQUIREMENTS OF THE HIGHWAY AUTHORITY.
 2. THE CONTRACTOR SHALL OBTAIN ALL NECESSARY LICENCES AND PRIOR APPROVAL OF THE HIGHWAY AUTHORITY BEFORE CARRYING OUT ANY WORKS WITHIN THE EXISTING PUBLIC HIGHWAY.
 3. ALL PRIVATE DRIVES SHALL BE CONSTRUCTED USING GULLIES OR OTHER SUITABLE MEANS TO ENSURE THAT NO SURFACE WATER DRAINS INTO THE EXISTING OR PROPOSED PUBLIC HIGHWAY.
 5. UNLESS NOTED OTHERWISE, ALL ROAD MARKINGS SHALL BE IN WHITE THERMOPLASTIC SCREED WITH APPLIED GLASS BEADS. ALL IN ACCORDANCE WITH HIGHWAY AGENCY SPECIFICATION FOR HIGHWAY WORKS.
 6. STREET LIGHTING COLUMNS SHOWN FOR INFORMATION ONLY. REFERENCE MUST BE MADE TO THE STREET LIGHTING DESIGN DRAWINGS AND CALCULATIONS.

ALL ADOPTABLE HIGHWAY WORKS ARE TO BE CARRIED OUT IN ACCORDANCE WITH E.C.C DEVELOPMENT CONSTRUCTION MANUAL

ALL HIGHWAY WORKS SUBJECT TO TECHNICAL APPROVAL FROM ESSEX COUNTY COUNCIL PRIOR TO CONSTRUCTION

ALL WORKS TO THE PUBLIC SEWERS TO BE TO THE REQUIREMENTS AND APPROVAL OF THE WATER AUTHORITY

ALL MANHOLE COVERS, FRAMES & GULLY TOPS IN ADOPTABLE AREAS TO CONFORM TO HA104/09

ALL PROPOSED ADOPTABLE DRAINAGE SUBJECT TO AN APPROVED SECTION 104 AGREEMENT

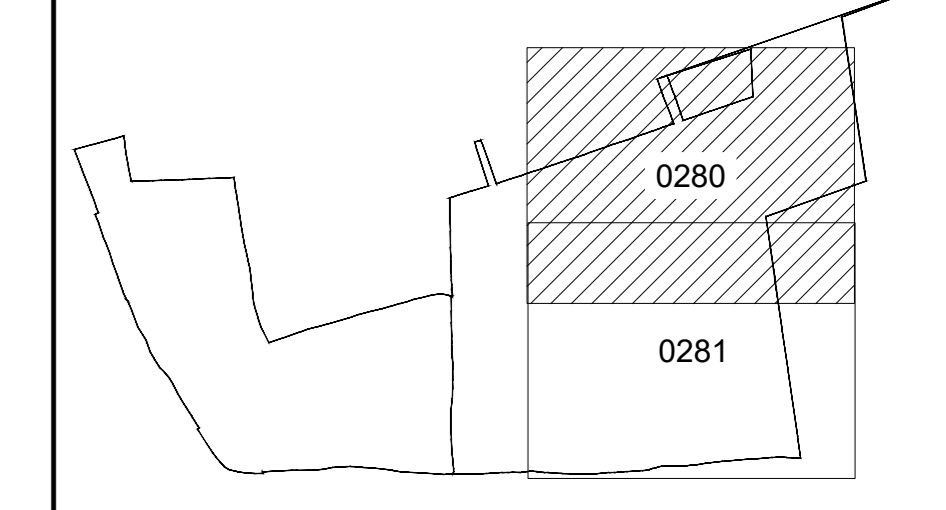
CONSTRUCTION (DESIGN AND MANAGEMENT) REGULATIONS 2015

DESIGNERS HAZARD INFORMATION FOR CONSTRUCTION

1. IF YOU DO NOT FULLY UNDERSTAND THE RISKS INVOLVED DURING THE CONSTRUCTION OF THE ITEMS INDICATED ON THIS DRAWING ASK YOUR MANAGER, HEALTH & SAFETY ADVISOR OR A MEMBER OF THE DESIGN TEAM BEFORE PROCEEDING:

- EXCAVATIONS OVER BURIED HIGH VOLTAGE CABLE
- WORKING UNDER OVERHEAD HIGH VOLTAGE CABLE
- WORKING IN PROXIMITY TO GAS MAIN
- WORKING IN PROXIMITY TO POTABLE WATER MAIN
- LIVE TRAFFIC WITHIN THE HIGHWAY.
- HEAVY LIFTING
- HEAVY PLANT MOVEMENTS
- DEEP EXCAVATIONS
- DUST - WEAR APPROPRIATE PPE
- NOISE - WEAR APPROPRIATE PPE
- CHEMICALS - WEAR APPROPRIATE PPE
- MANUAL HANDLING

THE ABOVE NOTES REFER SPECIFICALLY TO THE INFORMATION SHOWN ON THIS DRAWING. REFER TO THE HEALTH AND SAFETY PLAN FOR FURTHER INFORMATION.



| REV | DATE | REVISION | MADE | CHK | APP |
|-----|------------|--------------------------------|------|-----|-----|
| P07 | 28.11.2025 | DIMENSIONS ADDED | DM | DM | JB |
| P06 | 25.11.2025 | SHEET CONTINUATION NOTES ADDED | FJ | DM | JB |
| P05 | 08.08.2025 | SHADE OF BLUE AMENDED | DM | DM | JB |
| P04 | 25.07.2025 | UPDATED DIMENSIONS | DM | DM | JB |
| P03 | 18.07.2025 | TRAFFIC CALMING NOTES ADDED | DM | DM | JB |
| P02 | 24.04.2025 | DIMENSIONS ADDED | DM | DM | DM |
| P01 | 10.04.2025 | FIRST ISSUE | FCJ | DM | JB |

PRELIMINARY

STATUS: SUITABLE FOR: -

This drawing should not be relied on or used in circumstances other than those for which it was originally prepared and for which Sweco UK Limited was commissioned. Sweco UK Limited accepts no responsibility for this drawing to any party other than the person by whom it was commissioned. Any party which breaches the provisions of this disclaimer shall indemnify Sweco UK Limited for all loss or damage arising therefrom. COPYRIGHT © Sweco 2022

North Kiln, Felaw Millings
46 Felaw Street
Ipswich
IP2 8PN
Tel: +44 (0)1473 231 100
Web: www.sweco.co.uk

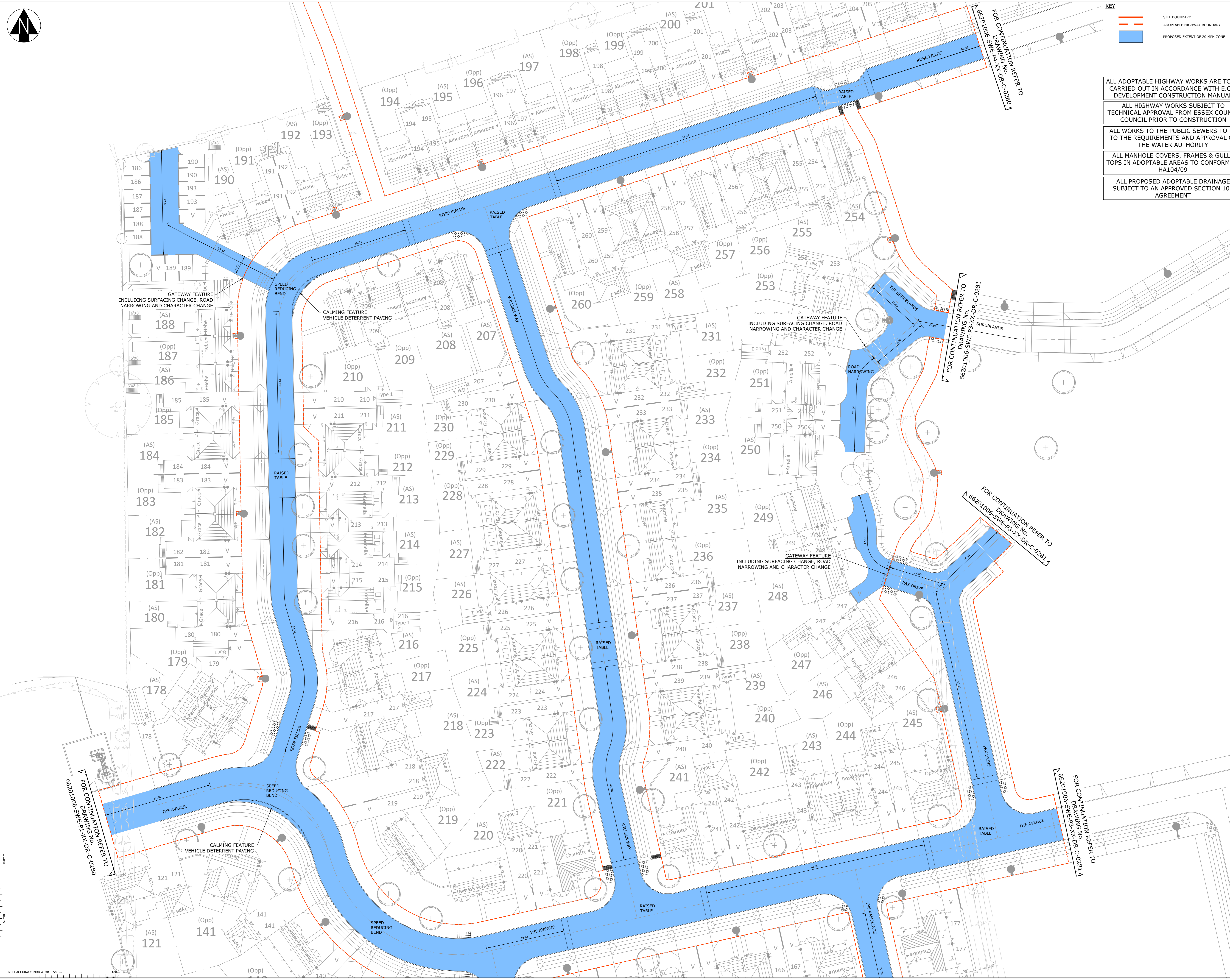
SWECO

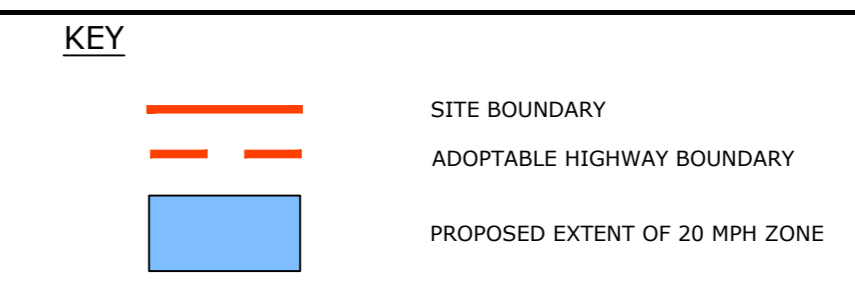
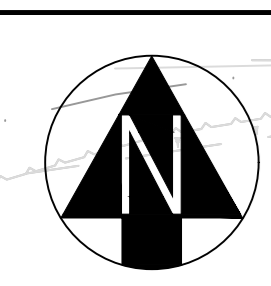
CLIENT: **ROSE BUILDERS LTD**

PROJECT: **LAWFORD SOUTH, PHASE 2, BROMLEY ROAD, LAWFORD**

DRAWING TITLE: **SECTION 38 TRAFFIC REGULATION ORDER 20 MPH ZONE SHEET 1**

SCALE: 1:250 @A0
DRAWN/DESIGN: EB/DPM
MUM REF: 66201006
REVISION: P07
DRAWING REFERENCE: 66201006-SWE-P2-XX-DR-C-0280





- NOTES**
1. THIS DRAWING IS TO BE READ IN CONJUNCTION WITH ALL RELEVANT ENGINEERS, ARCHITECTS AND SPECIALISTS DRAWINGS AND THE SPECIFICATION.
 2. **DO NOT SCALE** FROM THIS DRAWING MANUALLY OR ELECTRONICALLY. WRITTEN PERMISSION MUST BE OBTAINED FROM MLM PRIOR TO SCALING ELECTRONICALLY OR USING THIS ELECTRONIC FILE.
 3. ALL WORK IS TO BE CARRIED OUT IN ACCORDANCE WITH THE RELEVANT BRITISH STANDARDS, EUROPEAN NORMS, CODES OF PRACTICE AND BUILDING PRACTICE.
 4. ALL DIMENSIONS ARE TO BE CHECKED BY THE CONTRACTOR PRIOR TO STARTING THE WORKS ON SITE. ANY DISCREPANCIES ARE TO BE REPORTED TO THE ENGINEER IMMEDIATELY.
 5. FOR CIVIL & STRUCTURAL HEALTH & SAFETY HAZARDS PLEASE REFER TO THE REQUIREMENTS OF THE HIGHWAY AUTHORITY.
 6. IF YOU DO NOT UNDERSTAND FULLY ANY OF THE DETAILS SHOWN ON THIS DRAWING CONTACT THE ENGINEER FOR CLARIFICATION.
 7. SURVEY INFORMATION TAKEN FROM '1972B&D1A-03.DWG' BY EAST ANGLIAN LAND SURVEYS LTD RECEIVED 22/06/2017.
 8. ARCHITECTURAL LAYOUT BASED ON '9815-PH2-003-010 PROPOSED SITE LAYOUT' BY ACP RECEIVED 06/09/2021.
- ADOPTABLE HIGHWAY NOTES**
1. ALL ADOPTABLE HIGHWAY CONSTRUCTION (INCLUDING HIGHWAY GRANS) SHALL BE CONSTRUCTED IN ACCORDANCE WITH THE REQUIREMENTS OF THE HIGHWAY AUTHORITY.
 2. THE CONTRACTOR SHALL OBTAIN ALL NECESSARY LICENCES AND PRIOR APPROVAL OF THE HIGHWAY AUTHORITY BEFORE CARRYING OUT ANY WORKS WITHIN OR ADJACENT TO EXISTING PUBLIC HIGHWAY.
 3. ALL PRIVATE DRIVES SHALL BE CONSTRUCTED USING GULLIES OR OTHER SUITABLE MEANS TO ENSURE THAT NO SURFACE WATER DRAINS INTO THE EXISTING OR PROPOSED PUBLIC HIGHWAY.
 5. UNLESS NOTED OTHERWISE, ALL ROAD MARKINGS SHALL BE IN WHITE THERMOPLASTIC, SCREED WITH APPLIED GLASS BEADS, ALL IN ACCORDANCE WITH HIGHWAY AGENCY SPECIFICATION FOR HIGHWAY WORKS.
 6. STREET LIGHTING COLUMNS SHOWN FOR INFORMATION ONLY. REFERENCE MUST BE MADE TO THE STREET LIGHTING DESIGN DRAWINGS AND CALCULATIONS.

ALL ADOPTABLE HIGHWAY WORKS ARE TO BE CARRIED OUT IN ACCORDANCE WITH E.C.C DEVELOPMENT CONSTRUCTION MANUAL

ALL HIGHWAY WORKS SUBJECT TO TECHNICAL APPROVAL FROM ESSEX COUNTY COUNCIL PRIOR TO CONSTRUCTION

ALL WORKS TO THE PUBLIC SEWERS TO BE TO THE REQUIREMENTS AND APPROVAL OF THE WATER AUTHORITY

ALL MANHOLE COVERS, FRAMES & GULLY TOPS IN ADOPTABLE AREAS TO CONFORM TO HA104/09

ALL PROPOSED ADOPTABLE DRAINAGE SUBJECT TO AN APPROVED SECTION 104 AGREEMENT

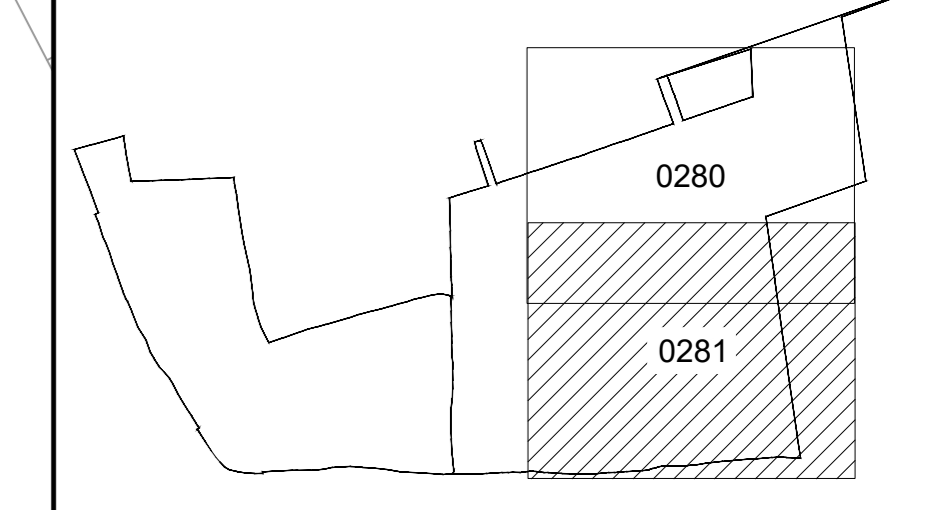
CONSTRUCTION (DESIGN AND MANAGEMENT) REGULATIONS 2015

DESIGNERS HAZARD INFORMATION FOR CONSTRUCTION

1. IF YOU DO NOT FULLY UNDERSTAND THE RISKS INVOLVED DURING THE CONSTRUCTION OF THE ITEMS INDICATED ON THIS DRAWING ASK YOUR MANAGER, HEALTH & SAFETY ADVISOR OR A MEMBER OF THE DESIGN TEAM BEFORE PROCEEDING:

- EXCAVATIONS OVER BURIED HIGH VOLTAGE CABLE
- WORKING UNDER OVERHEAD HIGH VOLTAGE CABLE
- WORKING IN PROXIMITY TO GAS MAIN
- WORKING IN PROXIMITY TO POTABLE WATER MAIN
- LIVE TRAFFIC WITHIN THE HIGHWAY
- HEAVY LIFTING
- HEAVY PLANT MOVEMENTS
- DEEP EXCAVATIONS
- DUST - WEAR APPROPRIATE PPE
- NOISE - WEAR APPROPRIATE PPE
- CHEMICALS - WEAR APPROPRIATE PPE
- MANUAL HANDLING

THE ABOVE NOTES REFER SPECIFICALLY TO THE INFORMATION SHOWN ON THIS DRAWING. REFER TO THE HEALTH AND SAFETY PLAN FOR FURTHER INFORMATION.



| | | | | | |
|-----|------------|--------------------------------|------|----|-----|
| PO7 | 06.01.2026 | NOTE REMOVED | DM | DM | JB |
| PO6 | 25.11.2025 | SHEET CONTINUATION NOTES ADDED | FJ | DM | JB |
| PO5 | 08.08.2025 | SHADE OF BLUE AMENDED | DM | DM | JB |
| PO4 | 25.07.2025 | UPDATED DIMENSIONS | DM | DM | JB |
| PO3 | 18.07.2025 | TRAFFIC CALMING NOTES ADDED | DM | DM | JB |
| PO2 | 24.04.2025 | DIMENSIONS ADDED | DM | DM | DM |
| PO1 | 10.04.2025 | FIRST ISSUE | FCJ | DM | DM |
| REV | DATE | REVISION | MADE | BY | CHK |

PRELIMINARY

STATUS: SUITABLE FOR: -

This drawing should not be relied on or used in circumstances other than those for which it was originally prepared and for which Sweco UK Limited was commissioned. Sweco UK Limited accepts no responsibility for this drawing to any party other than the person by whom it was commissioned. Any party which breaches the provisions of this disclaimer shall indemnify Sweco UK Limited for all loss or damage therefrom. COPYRIGHT © Sweco 2022

North Kiln, Felton Millings
46 Felton Street
Ipswich
IP2 8PN
Tel: +44 (0)1473 231 100
Web: www.sweco.co.uk

sweco

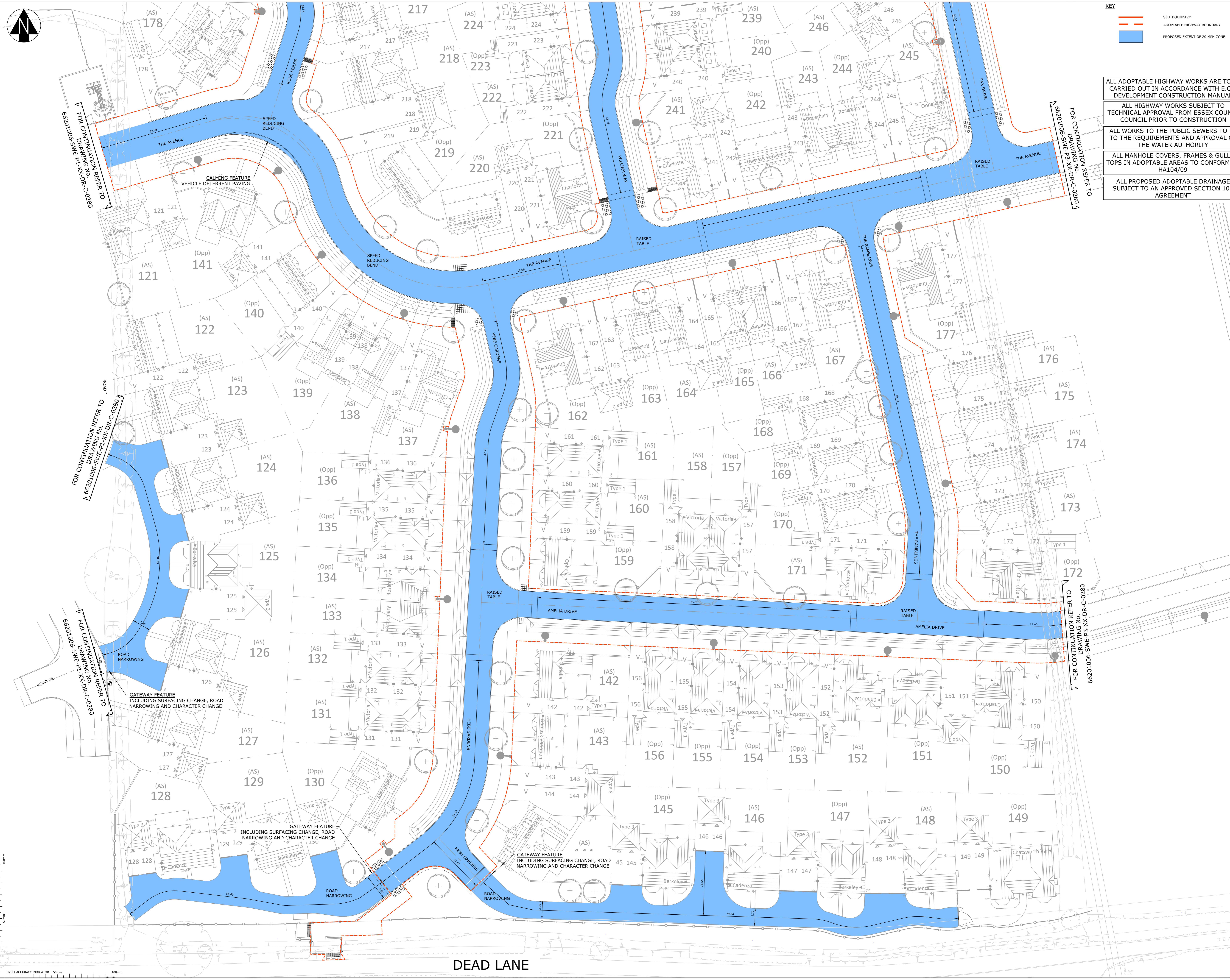
CLIENT: ROSE BUILDERS LTD

PROJECT: LAWFORD SOUTH, PHASE 2, BROMLEY ROAD, LAWFORD

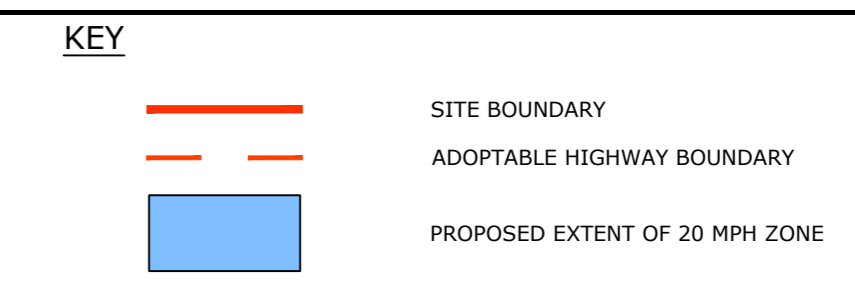

DRAWING TITLE: SECTION 38 TRAFFIC REGULATION ORDER 20 MPH ZONE SHEET 2

SCALE: 1:250 @A0 DRAWN/DESIGN: EB/DPM PLM REF: 66201006 REVISION: P07

DRAWING REFERENCE: 66201006-SWE-P2-XX-DR-C-0281



PRINT ACCURACY INDICATOR 50mm 100mm



- NOTES**
1. THIS DRAWING IS TO BE READ IN CONJUNCTION WITH ALL RELEVANT ENGINEERS, ARCHITECTS AND SPECIALISTS DRAWINGS AND THE SPECIFICATION.
 2. **DO NOT SCALE** FROM THIS DRAWING MANUALLY OR ELECTRONICALLY. WRITTEN PERMISSION MUST BE OBTAINED FROM MUM PRIOR TO SCALING ELECTRONICALLY OR USING THIS ELECTRONIC FILE.
 3. ALL WORK IS TO BE CARRIED OUT IN ACCORDANCE WITH THE RELEVANT BRITISH STANDARDS, EUROPEAN NORMS, CODES OF PRACTICE AND BUILDING PRACTICE.
 4. ALL DIMENSIONS ARE TO BE CHECKED BY THE CONTRACTOR PRIOR TO STARTING THE WORKS ON SITE. ANY DISCREPANCIES ARE TO BE REPORTED TO THE ENGINEER IMMEDIATELY.
 5. FOR CIVIL & STRUCTURAL HEALTH & SAFETY HAZARDS PLEASE REFER TO DESIGNERS RISK ASSESSMENTS.
 6. IF YOU DO NOT UNDERSTAND FULLY ANY OF THE DETAILS SHOWN ON THIS DRAWING CONTACT THE ENGINEER FOR CLARIFICATION.
 7. SURVEY INFORMATION TAKEN FROM '19728601A-03.DWG' BY EAST ANGLIAN LAND SURVEYS LTD RECEIVED 22/06/2017.
 8. ARCHITECTURAL LAYOUT BASED ON '9815-PH2-003-010 PROPOSED SITE LAYOUT' BY ADP RECEIVED 06/06/2021.

- ADOPTABLE HIGHWAY NOTES**
1. ALL ADOPTABLE HIGHWAY CONSTRUCTION (INCLUDING HIGHWAY GRANS) SHALL BE CONSTRUCTED IN ACCORDANCE WITH THE REQUIREMENTS OF THE HIGHWAY AUTHORITY.
 2. THE CONTRACTOR SHALL OBTAIN ALL NECESSARY LICENCES AND PRIOR APPROVAL OF THE HIGHWAY AUTHORITY BEFORE CARRYING OUT ANY WORKS WITHIN THE EXISTING PUBLIC HIGHWAY.
 3. ALL PRIVATE DRIVES SHALL BE CONSTRUCTED USING GULLIES OR OTHER SUITABLE MEANS TO ENSURE THAT NO SURFACE WATER DRAINS ONTO THE EXISTING OR PROPOSED PUBLIC HIGHWAY.
 5. UNLESS NOTED OTHERWISE, ALL ROAD MARKINGS SHALL BE IN WHITE THERMOPLASTIC, SCREED WITH APPLIED GLASS BEADS, ALL IN ACCORDANCE WITH HIGHWAY AGENCY SPECIFICATION FOR HIGHWAY WORKS.
 6. STREET LIGHTING COLUMNS SHOWN FOR INFORMATION ONLY. REFERENCE MUST BE MADE TO THE STREET LIGHTING DESIGN DRAWINGS AND CALCULATIONS.

ALL ADOPTABLE HIGHWAY WORKS ARE TO BE CARRIED OUT IN ACCORDANCE WITH E.C.C DEVELOPMENT CONSTRUCTION MANUAL

ALL HIGHWAY WORKS SUBJECT TO TECHNICAL APPROVAL FROM ESSEX COUNTY COUNCIL PRIOR TO CONSTRUCTION

ALL WORKS TO THE PUBLIC SEWERS TO BE TO THE REQUIREMENTS AND APPROVAL OF THE WATER AUTHORITY

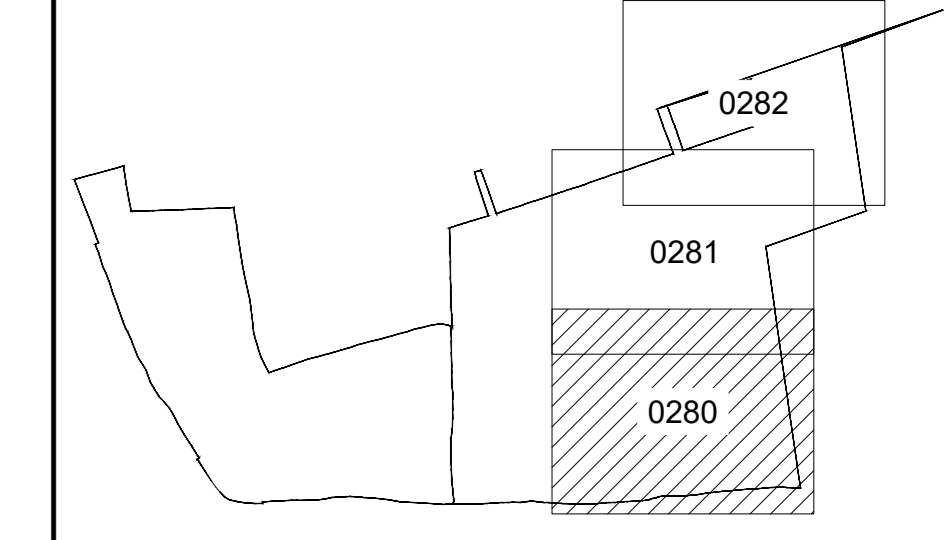
ALL MANHOLE COVERS, FRAMES & GULLY TOPS IN ADOPTABLE AREAS TO CONFORM TO HA104/09

ALL PROPOSED ADOPTABLE DRAINAGE SUBJECT TO AN APPROVED SECTION 104 AGREEMENT

CONSTRUCTION (DESIGN AND MANAGEMENT) REGULATIONS 2015

DESIGNERS HAZARD INFORMATION FOR CONSTRUCTION

1. IF YOU DO NOT FULLY UNDERSTAND THE RISKS INVOLVED DURING THE CONSTRUCTION OF THE ITEMS INDICATED ON THIS DRAWING ASK YOUR MANAGER, HEALTH & SAFETY ADVISOR OR A MEMBER OF THE DESIGN TEAM BEFORE PROCEEDING:
 - EXCAVATIONS OVER BURIED HIGH VOLTAGE CABLE
 - WORKING UNDER OVERHEAD HIGH VOLTAGE CABLE
 - WORKING IN PROXIMITY TO GAS MAIN
 - WORKING IN PROXIMITY TO POTABLE WATER MAIN
 - LIVE TRAFFIC WITHIN THE HIGHWAY
 - HEAVY LIFTING
 - HEAVY PLANT MOVEMENTS
 - DEEP EXCAVATIONS
 - DUST - WEAR APPROPRIATE PPE
 - NOISE - WEAR APPROPRIATE PPE
 - CHEMICALS - WEAR APPROPRIATE PPE
 - MANUAL HANDLING
- THE ABOVE NOTES REFER SPECIFICALLY TO THE INFORMATION SHOWN ON THIS DRAWING. REFER TO THE HEALTH AND SAFETY PLAN FOR FURTHER INFORMATION.



| | | | | | |
|-----|------------|--------------------------------|------|-----|-----|
| P11 | 19.01.2026 | ROAD SIGN ADDED | DM | DM | JR |
| P10 | 28.11.2025 | DIMENSIONS ADDED | DM | DM | JR |
| P09 | 25.11.2025 | SHEET CONTINUATION NOTES ADDED | FJ | DM | JR |
| P07 | 08.08.2025 | SHADE OF BLUE AMENDED | DM | DM | JR |
| P06 | 25.07.2025 | UPDATED DIMENSIONS | DM | DM | JR |
| P05 | 18.07.2025 | TRAFFIC CALMING NOTES ADDED | DM | DM | JR |
| P04 | 24.04.2025 | DIMENSIONS ADDED | DM | DM | JR |
| P03 | 10.04.2025 | EXTENT OF 20mph ZONE EXTENDED | FJ | DM | JR |
| P02 | 15.08.2023 | MINOR AMENDMENT TO KEY | DM | DM | JR |
| P01 | 03.10.2022 | FIRST ISSUE | EB | DM | JRH |
| REV | DATE | REVISION | MADE | CHK | APP |

PURPOSE OF ISSUE: **PRELIMINARY**

STATUS: SUITABLE FOR: -

This drawing should not be relied on or used in circumstances other than those for which it was originally prepared and for which SWECO UK Limited was commissioned. SWECO UK Limited accepts no responsibility for this drawing to any party other than the person by whom it was commissioned. Any party which breaches the provisions of this disclaimer shall indemnify SWECO UK Limited for all loss or damage arising therefrom. COPYRIGHT © SWECO 2022

North Kiln, Felaw Millings
46 Felaw Street
Ipswich
IP2 8PN
Tel: +44 (0)1473 231 100
Web: www.sweco.co.uk

SWECO

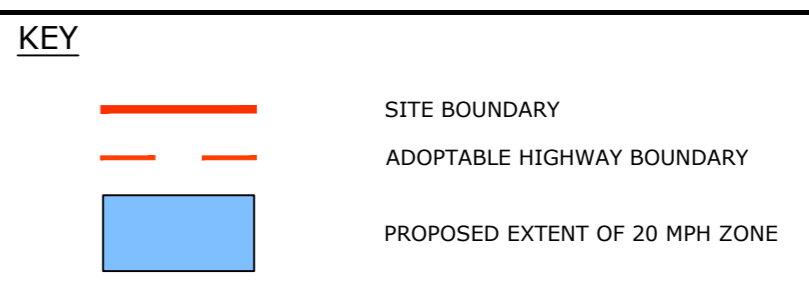

CLIENT: **ROSE BUILDERS LTD**

PROJECT: **LAWFORD SOUTH, PHASE 3, BROMLEY ROAD, LAWFORD**

DRAWING TITLE: **SECTION 38 TRAFFIC REGULATION ORDER 20 MPH ZONE SHEET 1**

SCALE: 1:250 @A0
DRAWN/DESIGN: EB/DPM
SWECO REF: 66201006
REVISION: P11

DRAWING REFERENCE: **66201006-SWE-P3-XX-DR-C-0281**



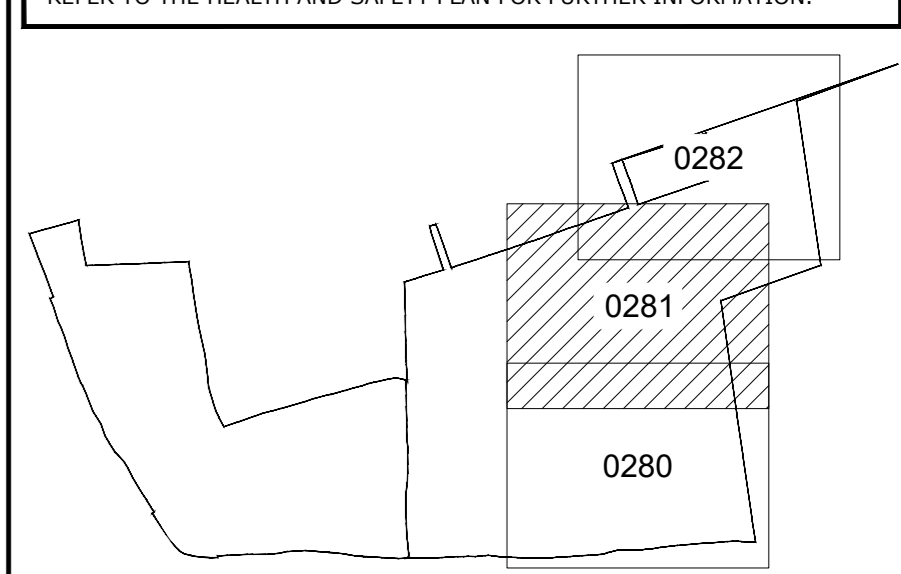
- NOTES**
1. THIS DRAWING IS TO BE READ IN CONJUNCTION WITH ALL RELEVANT ENGINEERS, ARCHITECTS AND SPECIALISTS DRAWINGS AND THE SPECIFICATION.
 2. **DO NOT SCALE** FROM THIS DRAWING MANUALLY OR ELECTRONICALLY. WRITTEN PERMISSION MUST BE OBTAINED FROM MLM PRIOR TO SCALING ELECTRONICALLY OR USING THIS ELECTRONIC FILE.
 3. ALL WORK IS TO BE CARRIED OUT IN ACCORDANCE WITH THE RELEVANT BRITISH STANDARDS, EUROPEAN NORMS, CODES OF PRACTICE AND BUILDING PRACTICE.
 4. ALL DIMENSIONS ARE TO BE CHECKED BY THE CONTRACTOR PRIOR TO STARTING THE WORKS ON SITE. ANY DISCREPANCIES ARE TO BE REPORTED TO THE ENGINEER IMMEDIATELY.
 5. FOR CIVIL & STRUCTURAL HEALTH & SAFETY HAZARDS PLEASE REFER TO DESIGNERS RISK ASSESSMENTS.
 6. IF YOU DO NOT UNDERSTAND FULLY ANY OF THE DETAILS SHOWN ON THIS DRAWING CONTACT THE ENGINEER FOR CLARIFICATION.
 7. SURVEY INFORMATION TAKEN FROM '1972B&D1A-03.DWG' BY EAST ANGLIAN LAND SURVEYS LTD RECEIVED 22/06/2017.
 8. ARCHITECTURAL LAYOUT BASED ON '9815-PH2-003-010 PROPOSED SITE LAYOUT' BY ACP RECEIVED 06/06/2022.

- ADOPTABLE HIGHWAY NOTES**
1. ALL ADOPTABLE HIGHWAY CONSTRUCTION (INCLUDING HIGHWAY DRAINS) SHALL BE CONSTRUCTED IN ACCORDANCE WITH THE REQUIREMENTS OF THE HIGHWAY AUTHORITY.
 2. THE CONTRACTOR SHALL OBTAIN ALL NECESSARY LICENCES AND PRIOR APPROVAL OF THE HIGHWAY AUTHORITY BEFORE CARRYING OUT ANY WORKS WITHIN OR ADJACENT TO AN EXISTING PUBLIC HIGHWAY.
 3. ALL PRIVATE DRIVES SHALL BE CONSTRUCTED USING GULLIES OR OTHER SUITABLE MEANS TO ENSURE THAT NO SURFACE WATER DRAINS INTO THE EXISTING OR PROPOSED PUBLIC HIGHWAY.
 4. UNLESS NOTED OTHERWISE, ALL ROAD MARKINGS SHALL BE IN WHITE THERMOPLASTIC, SCREED WITH APPLIED GLASS BEADS, ALL IN ACCORDANCE WITH HIGHWAY AGENCY SPECIFICATION FOR HIGHWAY WORKS.
 5. STREET LIGHTING COLUMNS SHOWN FOR INFORMATION ONLY. REFERENCE MUST BE MADE TO THE STREET LIGHTING DESIGN DRAWINGS AND CALCULATIONS.

CONSTRUCTION (DESIGN AND MANAGEMENT) REGULATIONS 2015

DESIGNERS HAZARD INFORMATION FOR CONSTRUCTION

1. IF YOU DO NOT FULLY UNDERSTAND THE RISKS INVOLVED DURING THE CONSTRUCTION OF THE ITEMS INDICATED ON THIS DRAWING ASK YOUR MANAGER, HEALTH & SAFETY ADVISOR OR A MEMBER OF THE DESIGN TEAM BEFORE PROCEEDING:
- EXCAVATIONS OVER BURIED HIGH VOLTAGE CABLE
 - WORKING UNDER OVERHEAD HIGH VOLTAGE CABLE
 - WORKING IN PROXIMITY TO GAS MAIN
 - WORKING IN PROXIMITY TO POTABLE WATER MAIN
 - LIVE TRAFFIC WITHIN THE HIGHWAY
 - HEAVY LIFTING
 - HEAVY PLANT MOVEMENTS
 - DEEP EXCAVATIONS
 - DUST - WEAR APPROPRIATE PPE
 - NOISE - WEAR APPROPRIATE PPE
 - CHEMICALS - WEAR APPROPRIATE PPE
 - MANUAL HANDLING
- THE ABOVE NOTES REFER SPECIFICALLY TO THE INFORMATION SHOWN ON THIS DRAWING. REFER TO THE HEALTH AND SAFETY PLAN FOR FURTHER INFORMATION.



| | | | | | |
|-----|------------|---|------|-----|-----|
| P11 | 19.01.2026 | SIGNS ADDED | DM | DM | JB |
| P10 | 28.11.2025 | DIMENSIONS ADDED | DM | DM | JB |
| P09 | 25.11.2025 | SHEET CONTINUATION NOTES ADDED | FJ | DM | JB |
| P08 | 08.08.2025 | SHADE OF BLUE AMENDED | DM | DM | JB |
| P07 | 25.07.2025 | UPDATED DIMENSIONS | DM | DM | JB |
| P06 | 18.07.2025 | TRAFFIC CALMING NOTES ADDED | DM | DM | JB |
| P05 | 24.04.2025 | DIMENSIONS ADDED | DM | DM | DM |
| P04 | 10.04.2025 | EXTENT OF 20MPH ZONE EXTENDED | FJ | DM | JB |
| P03 | 11.04.2024 | UPDATED ADOPTABLE HIGHWAY BOUNDARY WITH AMENDED LIGHTING COLUMNS LOCATIONS AS IN REV-CLOUDS | YP | DM | JR |
| P02 | 15.08.2023 | MINOR AMENDMENT TO KEY | DM | DM | JR |
| P01 | 03.10.2022 | FIRST ISSUE | EB | DM | JWR |
| REV | DATE | REVISION | MADE | CHK | APP |

PRELIMINARY

STATUS: SUITABLE FOR

This drawing should not be relied on or used in circumstances other than those for which it was originally prepared and for which Sweco UK Limited was commissioned. Sweco UK Limited accepts no responsibility for this drawing to any party other than the person by whom it was commissioned. Any party which breaches the provisions of this disclaimer shall indemnify Sweco UK Limited for all loss or damage arising therefrom. COPYRIGHT © Sweco 2022

North Kiln, Felaw Millings
46 Felaw Street
Ipswich
IP2 8PN
Tel: +44 (0)1473 231 100
Web: www.sweco.co.uk

sweco

CLIENT: **ROSE BUILDERS LTD**

PROJECT: **LAWFORD SOUTH, PHASE 3, BROMLEY ROAD, LAWFORD**

DRAWING TITLE: **SECTION 38 TRAFFIC REGULATION ORDER 20 MPH ZONE SHEET 2**

SCALE: 1:250 @A0
DRAWN/DESIGN: EB/DPM
SWECO REF: 66201006
REVISION: P11
DRAWING REFERENCE: 66201006-SWE-P3-XX-DR-C-0281

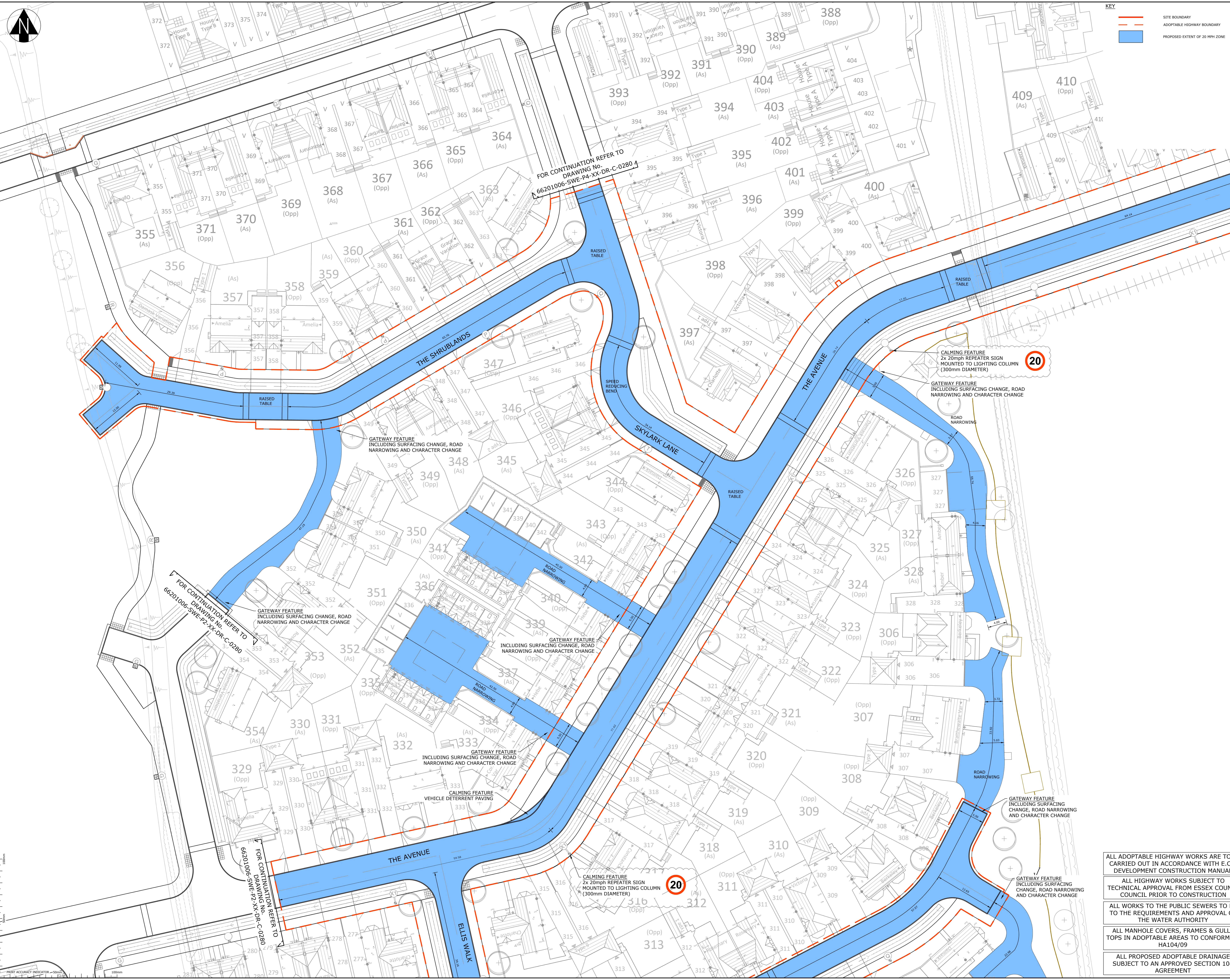
ALL ADOPTABLE HIGHWAY WORKS ARE TO BE CARRIED OUT IN ACCORDANCE WITH E.C.C DEVELOPMENT CONSTRUCTION MANUAL

ALL HIGHWAY WORKS SUBJECT TO TECHNICAL APPROVAL FROM ESSEX COUNTY COUNCIL PRIOR TO CONSTRUCTION

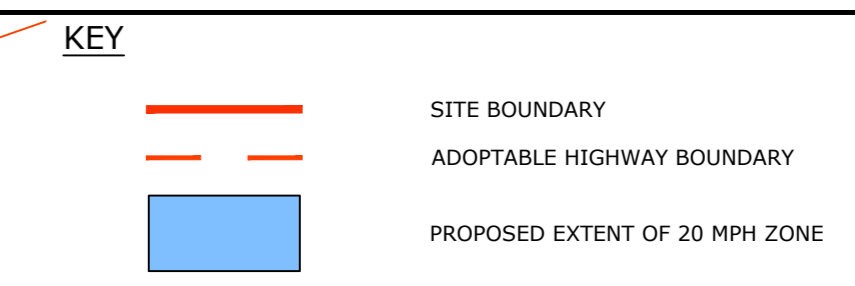

ALL WORKS TO THE PUBLIC SEWERS TO BE TO THE REQUIREMENTS AND APPROVAL OF THE WATER AUTHORITY

ALL MANHOLE COVERS, FRAMES & GULLY TOPS IN ADOPTABLE AREAS TO CONFORM TO HA104/09

ALL PROPOSED ADOPTABLE DRAINAGE SUBJECT TO AN APPROVED SECTION 104 AGREEMENT



PRINT ACCURACY INDICATOR 50mm



- NOTES**
1. THIS DRAWING IS TO BE READ IN CONJUNCTION WITH ALL RELEVANT ENGINEERS, ARCHITECTS AND SPECIALISTS DRAWINGS AND THE SPECIFICATION.
 2. **DO NOT SCALE** FROM THIS DRAWING MANUALLY OR ELECTRONICALLY. WRITTEN PERMISSION MUST BE OBTAINED FROM MUM PRIOR TO SCALING ELECTRONICALLY OR USING THIS ELECTRONIC FILE.
 3. ALL WORK IS TO BE CARRIED OUT IN ACCORDANCE WITH THE RELEVANT BRITISH STANDARDS, EUROPEAN NORMS, CODES OF PRACTICE AND BUILDING PRACTICE.
 4. ALL DIMENSIONS ARE TO BE CHECKED BY THE CONTRACTOR PRIOR TO STARTING THE WORKS ON SITE. ANY DISCREPANCIES ARE TO BE REPORTED TO THE ENGINEER IMMEDIATELY.
 5. FOR CIVIL & STRUCTURAL HEALTH & SAFETY HAZARDS PLEASE REFER TO DESIGNERS RISK ASSESSMENTS.
 6. IF YOU DO NOT UNDERSTAND FULLY ANY OF THE DETAILS SHOWN ON THIS DRAWING CONTACT THE ENGINEER FOR CLARIFICATION.
 7. SURVEY INFORMATION TAKEN FROM '19728401A-03.DWG' BY EAST ANGLIAN LAND SURVEYS LTD RECEIVED 22/06/2017.
 8. ARCHITECTURAL LAYOUT BASED ON '9815-PH2-003-010 PROPOSED SITE LAYOUT' BY ACP RECEIVED 06/06/2022.

- ADOPTABLE HIGHWAY NOTES**
1. ALL ADOPTABLE HIGHWAY CONSTRUCTION (INCLUDING HIGHWAY DRAINS) SHALL BE CONSTRUCTED IN ACCORDANCE WITH THE REQUIREMENTS OF THE HIGHWAY AUTHORITY.
 2. THE CONTRACTOR SHALL OBTAIN ALL NECESSARY LICENCES AND PRIOR APPROVAL OF THE HIGHWAY AUTHORITY BEFORE CARRYING OUT ANY WORKS WITHIN THE EXISTING PUBLIC HIGHWAY.
 3. ALL PRIVATE DRIVES SHALL BE CONSTRUCTED USING GULLIES OR OTHER SUITABLE MEANS TO ENSURE THAT NO SURFACE WATER DRAINS ONTO THE EXISTING OR PROPOSED PUBLIC HIGHWAY.
 5. UNLESS NOTED OTHERWISE, ALL ROAD MARKINGS SHALL BE IN WHITE THERMOPLASTIC SCREED WITH APPLIED GLASS BEADS. ALL IN ACCORDANCE WITH HIGHWAY AGENCY SPECIFICATION FOR HIGHWAY WORKS.
 6. STREET LIGHTING COLUMNS SHOWN FOR INFORMATION ONLY. REFERENCE MUST BE MADE TO THE STREET LIGHTING DESIGN DRAWINGS AND CALCULATIONS.

ALL ADOPTABLE HIGHWAY WORKS ARE TO BE CARRIED OUT IN ACCORDANCE WITH E.C.C DEVELOPMENT CONSTRUCTION MANUAL

ALL HIGHWAY WORKS SUBJECT TO TECHNICAL APPROVAL FROM ESSEX COUNTY COUNCIL PRIOR TO CONSTRUCTION

ALL WORKS TO THE PUBLIC SEWERS TO BE TO THE REQUIREMENTS AND APPROVAL OF THE WATER AUTHORITY

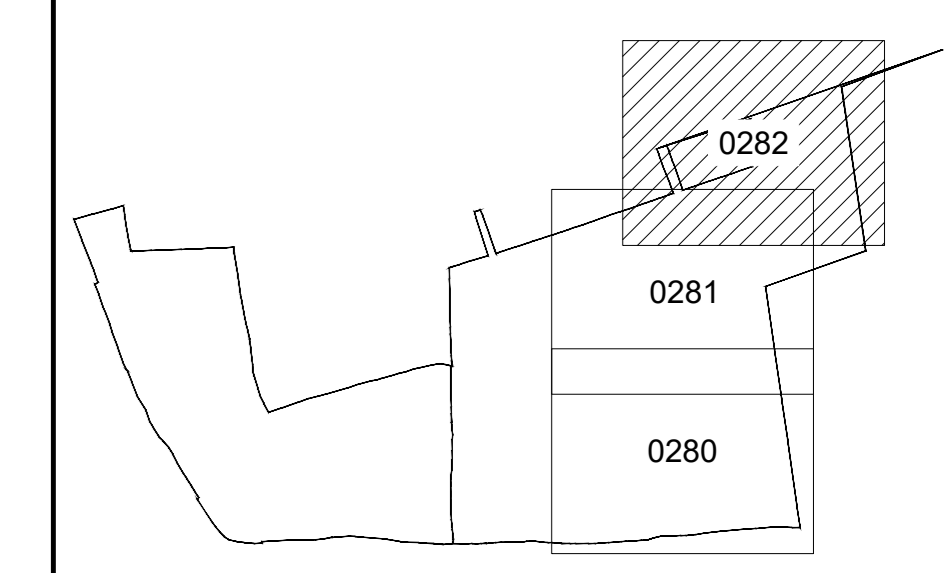
ALL MANHOLE COVERS, FRAMES & GULLY TOPS IN ADOPTABLE AREAS TO CONFORM TO HA104/09

ALL PROPOSED ADOPTABLE DRAINAGE SUBJECT TO AN APPROVED SECTION 104 AGREEMENT

CONSTRUCTION (DESIGN AND MANAGEMENT) REGULATIONS 2015

DESIGNERS HAZARD INFORMATION FOR CONSTRUCTION

1. IF YOU DO NOT FULLY UNDERSTAND THE RISKS INVOLVED DURING THE CONSTRUCTION OF THE ITEMS INDICATED ON THIS DRAWING ASK YOUR MANAGER, HEALTH & SAFETY ADVISOR OR A MEMBER OF THE DESIGN TEAM BEFORE PROCEEDING.
- EXCAVATIONS OVER BURIED HIGH VOLTAGE CABLE
 - WORKING UNDER OVERHEAD HIGH VOLTAGE CABLE
 - WORKING IN PROXIMITY TO GAS MAIN
 - WORKING IN PROXIMITY TO POTABLE WATER MAIN
 - LIVE TRAFFIC WITHIN THE HIGHWAY.
 - HEAVY LIFTING
 - HEAVY PLANT MOVEMENTS
 - DEEP EXCAVATIONS
 - DUST - WEAR APPROPRIATE PPE
 - NOISE - WEAR APPROPRIATE PPE
 - CHEMICALS - WEAR APPROPRIATE PPE
 - MANUAL HANDLING
- THE ABOVE NOTES REFER SPECIFICALLY TO THE INFORMATION SHOWN ON THIS DRAWING. REFER TO THE HEALTH AND SAFETY PLAN FOR FURTHER INFORMATION.



| NO | DATE | REVISION | BY | CHK | APP |
|-----|------------|---|------|-----|-----|
| P09 | 28.11.2025 | DIMENSIONS ADDED | DM | DM | JR |
| P08 | 25.11.2025 | SHEET CONTINUATION NOTES ADDED | FJ | DM | JR |
| P07 | 08.08.2025 | SHADE OF BLUE AMENDED | DM | DM | JR |
| P06 | 18.07.2025 | TRAFFIC CALMING NOTES ADDED | DM | DM | JR |
| P05 | 24.04.2025 | DIMENSIONS ADDED | DM | DM | JR |
| P04 | 17.04.2025 | ADDITIONAL AREAS ADDED TO PROPOSED EXTENT OF 20 MPH ZONE AS REQUESTED | YP | DM | JR |
| P03 | 10.04.2025 | EXTENT OF 20 MPH ZONE EXTENDED | FJ | DM | JR |
| P02 | 15.08.2023 | MINOR AMENDMENT TO KEY | DM | DM | JR |
| P01 | 03.10.2022 | FIRST ISSUE | EB | DM | JR |
| REV | DATE | REVISION | MADE | CHK | APP |

PRELIMINARY

STATUS: SUITABLE FOR: -

This drawing should not be relied on or used in circumstances other than those for which it was originally prepared and for which SWECO UK Limited was commissioned. SWECO UK Limited accepts no responsibility for this drawing to any party other than the person by whom it was commissioned. Any party which breaches the provisions of this disclaimer shall indemnify SWECO UK Limited for all loss or damage arising therefrom. COPYRIGHT © SWECO 2022

North Kiln, Felaw Mollings
46 Felaw Street
Ipswich
IP2 8PN
Tel: +44 (0)1473 231 100
Web: www.sweco.co.uk



CLIENT: ROSE BUILDERS LTD

PROJECT: LAWFORD SOUTH, PHASE 3, BROMLEY ROAD, LAWFORD

SECTION TITLE: SECTION 38 TRAFFIC REGULATION ORDER 20 MPH ZONE SHEET 3

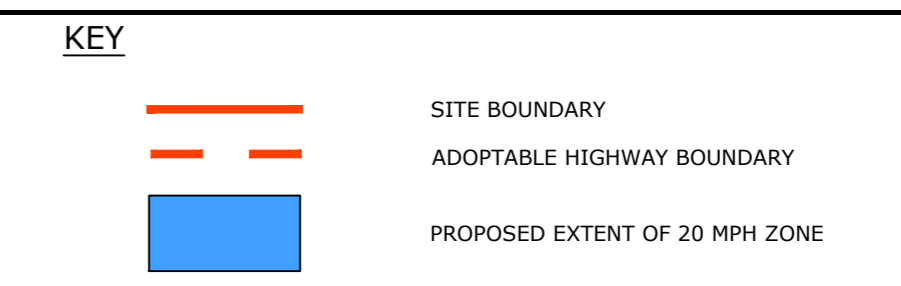
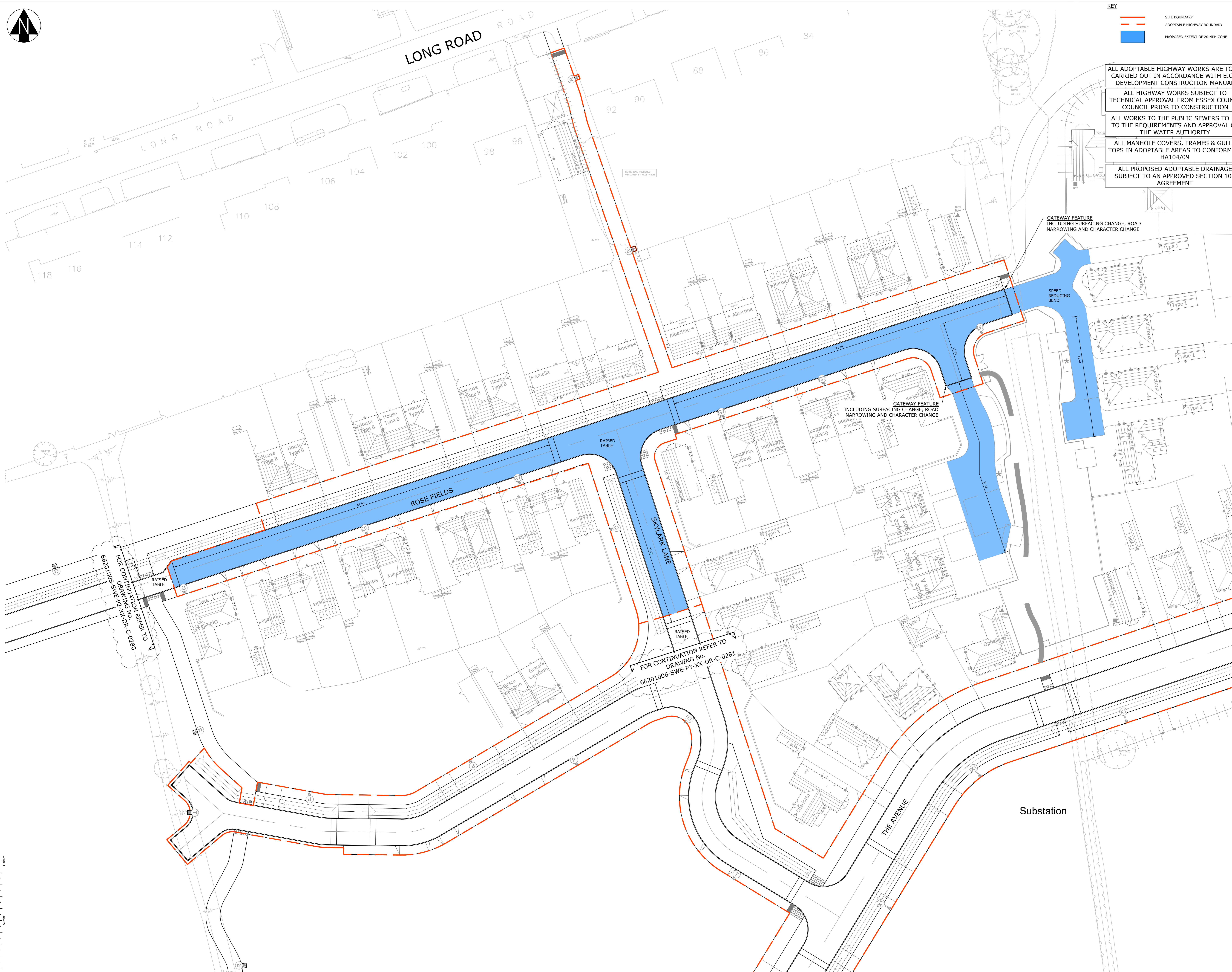

SCALE: 1:250 @A0
DRAWN/DESIGN: EB/DPM
SWECO REF: 66201006
REVISION: P09

DRAWING REFERENCE: 66201006-SWE-P3-XX-DR-C-0282



FOR CONTINUATION REFER TO DRAWING No. 66201006-SWE-P4-XX-DR-C-0280

PRINT ACCURACY INDICATOR 50mm



ALL ADOPTABLE HIGHWAY WORKS ARE TO BE CARRIED OUT IN ACCORDANCE WITH E.C.C DEVELOPMENT CONSTRUCTION MANUAL

ALL HIGHWAY WORKS SUBJECT TO TECHNICAL APPROVAL FROM ESSEX COUNTY COUNCIL PRIOR TO CONSTRUCTION

ALL WORKS TO THE PUBLIC SEWERS TO BE TO THE REQUIREMENTS AND APPROVAL OF THE WATER AUTHORITY

ALL PROPOSED ADOPTABLE DRAINAGE SUBJECT TO AN APPROVED SECTION 104 AGREEMENT

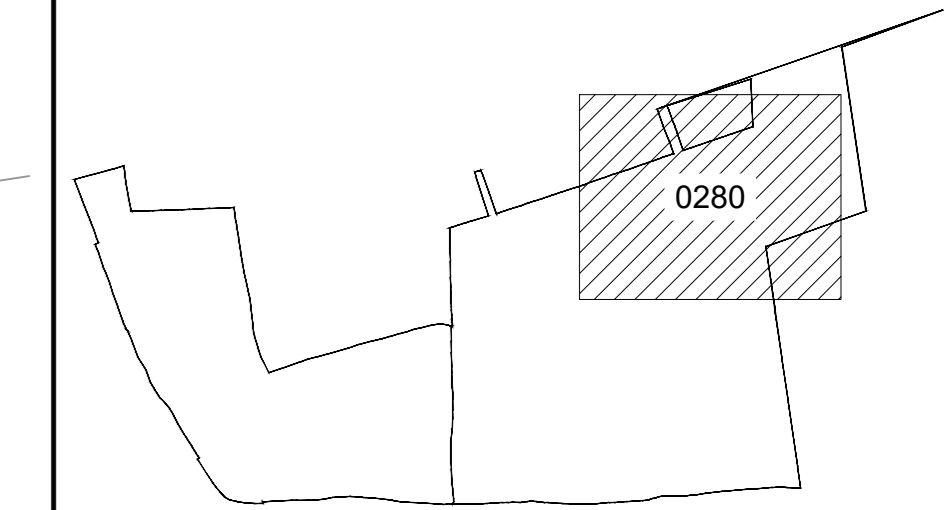
- NOTES**
1. THIS DRAWING IS TO BE READ IN CONJUNCTION WITH ALL RELEVANT ENGINEERS, ARCHITECTS AND SPECIALISTS DRAWINGS AND THE SPECIFICATION
 2. **DO NOT SCALE** FROM THIS DRAWING MANUALLY OR ELECTRONICALLY. WRITTEN PERMISSION MUST BE OBTAINED FROM MLM PRIOR TO SCALING ELECTRONICALLY OR USING THIS ELECTRONIC FILE.
 3. ALL WORK IS TO BE CARRIED OUT IN ACCORDANCE WITH THE RELEVANT BRITISH STANDARDS, EUROPEAN NORMS, CODES OF PRACTICE AND BUILDING PRACTICE.
 4. ALL DIMENSIONS ARE TO BE CHECKED BY THE CONTRACTOR PRIOR TO STARTING THE WORKS ON SITE. ANY DISCREPANCIES ARE TO BE REPORTED TO THE ENGINEER IMMEDIATELY.
 5. FOR CIVIL & STRUCTURAL HEALTH & SAFETY HAZARDS PLEASE REFER TO DESIGNER RISK ASSESSMENTS
 6. IF YOU DO NOT UNDERSTAND FULLY ANY OF THE DETAILS SHOWN ON THIS DRAWING CONTACT THE ENGINEER FOR CLARIFICATION.
 7. SURVEY INFORMATION TAKEN FROM '1972B&D1A-03.DWG' BY EAST ANGLIAN LAND SURVEYS LTD RECEIVED 22/06/2017.
 8. ARCHITECTURAL LAYOUT BASED ON '1080_P4&B.H.100 - Proposed Site Layout (Phase 4B) - Rev.01 RECEIVED 02/06/2023.
- ADOPTABLE HIGHWAY NOTES**
1. ALL ADOPTABLE HIGHWAY CONSTRUCTION (INCLUDING HIGHWAY GRANS) SHALL BE CONSTRUCTED IN ACCORDANCE WITH THE REQUIREMENTS OF THE HIGHWAY AUTHORITY
 2. THE CONTRACTOR SHALL OBTAIN ALL NECESSARY LICENCES AND PRIOR APPROVAL OF THE HIGHWAY AUTHORITY BEFORE CARRYING OUT ANY WORKS WITHIN THE EXISTING PUBLIC HIGHWAY.
 3. ALL PRIVATE DRIVES SHALL BE CONSTRUCTED USING GULLIES OR OTHER SUITABLE MEANS TO ENSURE THAT NO SURFACE WATER DRAINS ONTO THE EXISTING OR PROPOSED PUBLIC HIGHWAY.
 5. UNLESS NOTED OTHERWISE, ALL ROAD MARKINGS SHALL BE IN WHITE THERMOPLASTIC SCREED WITH APPLIED GLASS BEADS. ALL IN ACCORDANCE WITH HIGHWAY AGENCY SPECIFICATION FOR HIGHWAY WORKS.
 6. STREET LIGHTING COLUMNS SHOWN FOR INFORMATION ONLY. REFERENCE MUST BE MADE TO THE STREET LIGHTING DESIGN DRAWINGS AND CALCULATIONS.

CONSTRUCTION (DESIGN AND MANAGEMENT) REGULATIONS 2015

DESIGNERS HAZARD INFORMATION FOR CONSTRUCTION

1. IF YOU DO NOT FULLY UNDERSTAND THE RISKS INVOLVED DURING THE CONSTRUCTION OF THE ITEMS INDICATED ON THIS DRAWING ASK YOUR MANAGER, HEALTH & SAFETY ADVISOR OR A MEMBER OF THE DESIGN TEAM BEFORE PROCEEDING:
 - EXCAVATIONS OVER BURIED HIGH VOLTAGE CABLE
 - WORKING UNDER OVERHEAD HIGH VOLTAGE CABLE
 - WORKING IN PROXIMITY TO GAS MAIN
 - WORKING IN PROXIMITY TO POTABLE WATER MAIN
 - LIVE TRAFFIC WITHIN THE HIGHWAY.
 - HEAVY LIFTING
 - HEAVY PLANT MOVEMENTS
 - DEEP EXCAVATIONS
 - DUST - WEAR APPROPRIATE PPE
 - NOISE - WEAR APPROPRIATE PPE
 - CHEMICALS - WEAR APPROPRIATE PPE
 - MANUAL HANDLING

THE ABOVE NOTES REFER SPECIFICALLY TO THE INFORMATION SHOWN ON THIS DRAWING. REFER TO THE HEALTH AND SAFETY PLAN FOR FURTHER INFORMATION.



| | | | | | |
|------------------|------------|---|------|-----|-----|
| P09 | 28.11.2025 | DIMENSIONS ADDED | DM | DM | JB |
| P08 | 25.11.2025 | CONTINUATION NOTE ADDED | F3 | DM | JB |
| P07 | 08.08.2025 | SHADE OF BLUE AMENDED | DM | DM | JB |
| P06 | 18.07.2025 | TRAFFIC CALMING NOTES ADDED | DM | DM | JB |
| P05 | 24.04.2024 | DIMENSIONS ADDED | DM | DM | DM |
| P04 | 10.04.2025 | EXTENT OF 20mph ZONE EXTENDED | FCJ | DPM | JIB |
| P03 | 15.11.2024 | PFLS ON PLOTS 355 & 368 - 380 & 383 - 387 & 400 AMENDED | FCJ | DPM | DPM |
| P02 | 15.08.2023 | MINOR AMENDMENT TO KEY | DM | DM | JR |
| P01 | 28.06.2023 | FIRST ISSUE | ME | DPM | JWR |
| REV | DATE | REVISION | MADE | CHK | APP |
| PURPOSE OF ISSUE | | | | | |

PRELIMINARY

STATUS: SUITABLE FOR: -

This drawing should not be relied on or used in circumstances other than those for which it was originally prepared and for which SWECO UK Limited was commissioned. SWECO UK Limited accepts no responsibility for this drawing to any party other than the person by whom it was commissioned. Any party which breaches the provisions of this disclaimer shall indemnify SWECO UK Limited for all loss or damage arising therefrom. COPYRIGHT © Sweco 2022

North Kiln, Felton Mollings
46 Felton Street
Ipswich
IP2 8PN
Tel: +44 (0)1473 231 100
Web: www.sweco.co.uk

SWECO

CLIENT: ROSE BUILDERS LTD

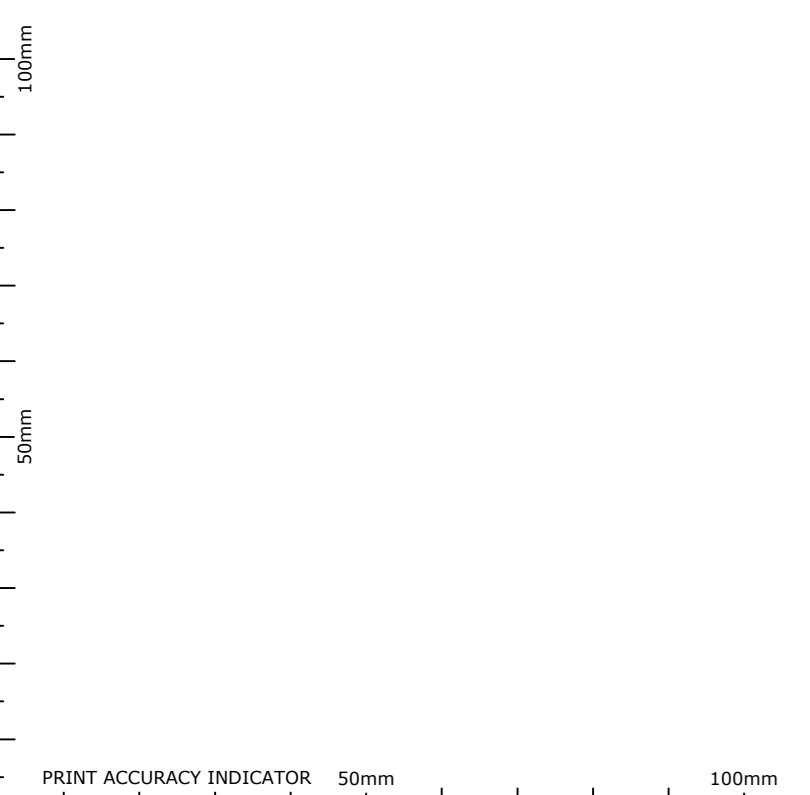
PROJECT: LAWFORD SOUTH, PHASE 4, BROMLEY ROAD, LAWFORD

DRAWING TITLE: SECTION 38 TRAFFIC REGULATION ORDER 20 MPH ZONE

SCALE: 1:250 @A0

| | | |
|------------|-----------|----------|
| DRW/DESIGN | SWECO REF | REVISION |
| EB/DPM | 66201006 | P09 |

DRAWING REFERENCE: 66201006-SWE-P4-XX-DR-C-0280



PRINT ACCURACY INDICATOR 50mm 100mm