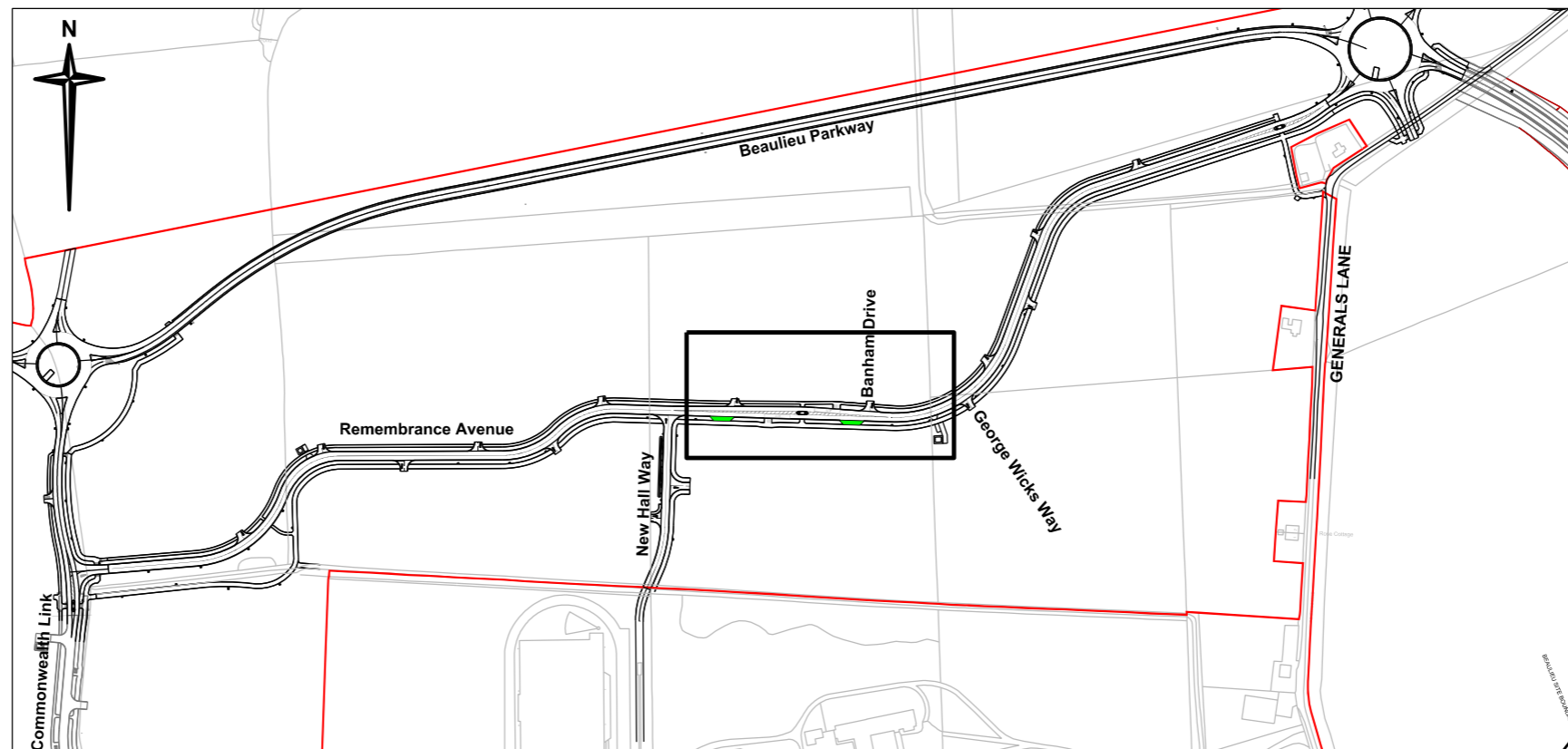


PLAN VIEW
1:500



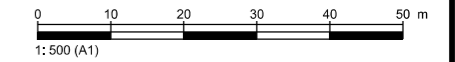
LOCATION PLAN
N.T.S.

Notes

1. Do not scale.

Key

- 1 HOUR PARKING AREA
Mon - Fri 8am to 4pm
No return within 2 hours



DRAWING STATUS

FOR INFORMATION



Mark Rowe, Service Director, Highways
Seax House, Victoria Road South, Chelmsford, CM1 1QH.
Tel: 0345 6037631 © Essex County Council

SCHEME TITLE

**BEAULIEU
PROPOSED PARKING RESTRICTION**

DRAWING TITLE

TRO Plan

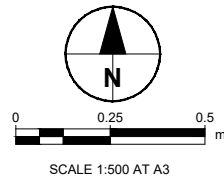
DESIGNED	DRAWN	CHECKED	REVIEWED	APPROVED
XX	XX	XX	XX	XX
DATE	DATE	DATE	DATE	DATE
XXX 17	XXX 17	XXX 17	XXX 17	XXX 17

DRAWING UNITS U.N.O. SCALE AT A1 (841X594mm)
DIMENSIONS IN MILLIMETRES 1:500
LEVELS IN METRES

DRAWING No. **DM234-17K13-EH-DRG-TRO-000001** REV. **01**



This map is reproduced from Ordnance Survey material with the permission of Ordnance Survey on behalf of the Controller of Her Majesty's Stationery Office © Crown Copyright. Unauthorised reproduction infringes Crown Copyright and may lead to prosecution or civil proceedings. Essex County Council, 100019602, 2017



AECOM

PROJECT

BEAULIEU

CHILKESFORD - 2500X

PHASE 3
INFRASTRUCTURE



CLIENT



CONSULTANT

AECOM
Aldgate Tower, 2 Leman Street
London E1 8FA
T: 020 7061 7000
www.aecom.com

KEY

-  EXISTING DOUBLE YELLOW LINES
-  PROPOSED BUS STOP CLEARWAY (TSRGD DIAG 1025.1)

ISSUE/REVISION

IR	DATE	DESCRIPTION	BY	CK	AP
P4	26.06.26	COMMENTS INCORPORATED	AW	CD	SS
P3	21.05.26	COMMENTS INCORPORATED	AW	CD	SS
P2	22.04.26	COMMENTS INCORPORATED	AW	CD	SS
P1	30.03.26	DRAFT ISSUE	AW	CD	SS

SUITABILITY

S0 - Work in progress

PROJECT NUMBER

60544202

SHEET TITLE

PHASE 3
INFRASTRUCTURE
TRO PLAN

SCALE

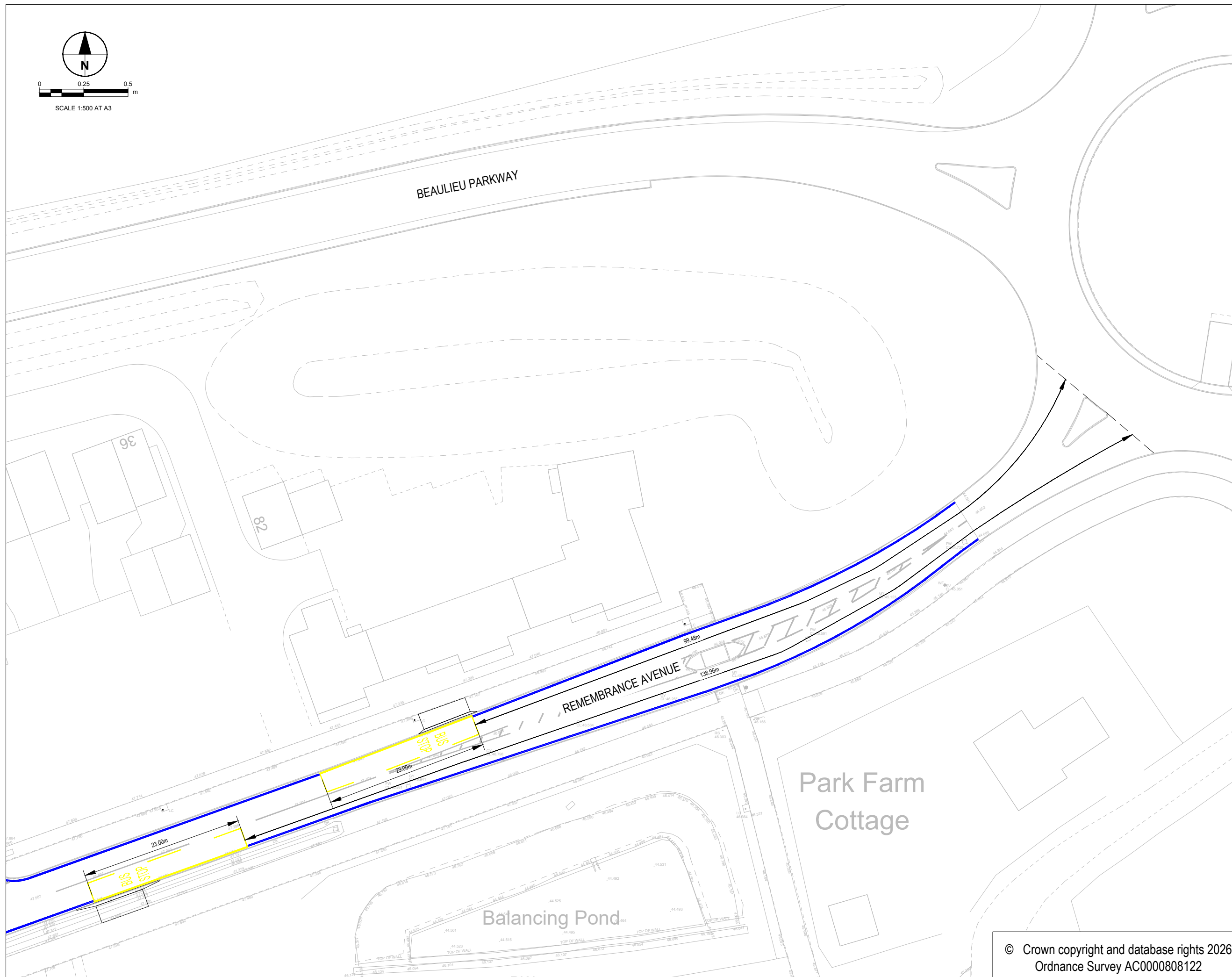
1:500 @ A3

REVISION

P4

SHEET NUMBER

Z03100_AEC_NA_PH3_DR_C_7124



© Crown copyright and database rights 2026
Ordnance Survey AC0000808122

Last saved by: WAYRAHA(2026-06-05) Last Plotted: 2026-06-25
Filename: O:\900_CAD_GIS\911_Civils Infrastructure\911_1_WIP\911_1_2 Sheets\18_Phase 3 Bus Stops\Z03100_AEC_NA_PH3_DR_C_7124 Phase 3 Infrastructure