

**ESSEX COUNTY COUNCIL**

**PUBLIC PATH DIVERSION ORDER 2020**

**FOOTPATH 16 HIGH EASTER**

**IN THE DISTRICT OF UTTLESFORD**

**HIGHWAYS ACT 1980 - SECTION 119**

**PUBLIC PATH DIVERSION ORDER**

**PUBLIC PATH DIVERSION ORDER**  
**HIGHWAYS ACT 1980 – SECTION 119**  
**ESSEX COUNTY COUNCIL**  
**FOOTPATH 16 HIGH EASTER**




This Order is made by Essex County Council (“the authority”) under section 119 of the Highways Act 1980 (“the 1980 Act”) because it appears to the authority that in the interest of the owner of the land crossed by the footpath described in paragraph 1 of this order it is expedient that the line of the path should be diverted.

The landowner has agreed to defray any compensation which becomes payable in consequence of the coming into force of this order and any expenses incurred in the order making and bringing the new site of the path into a fit condition for use by the public.

Uttlesford District Council have been consulted and have consented to the making of the order as required by section 120(2) of the 1980 Act.

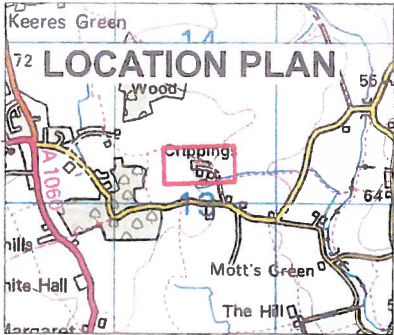
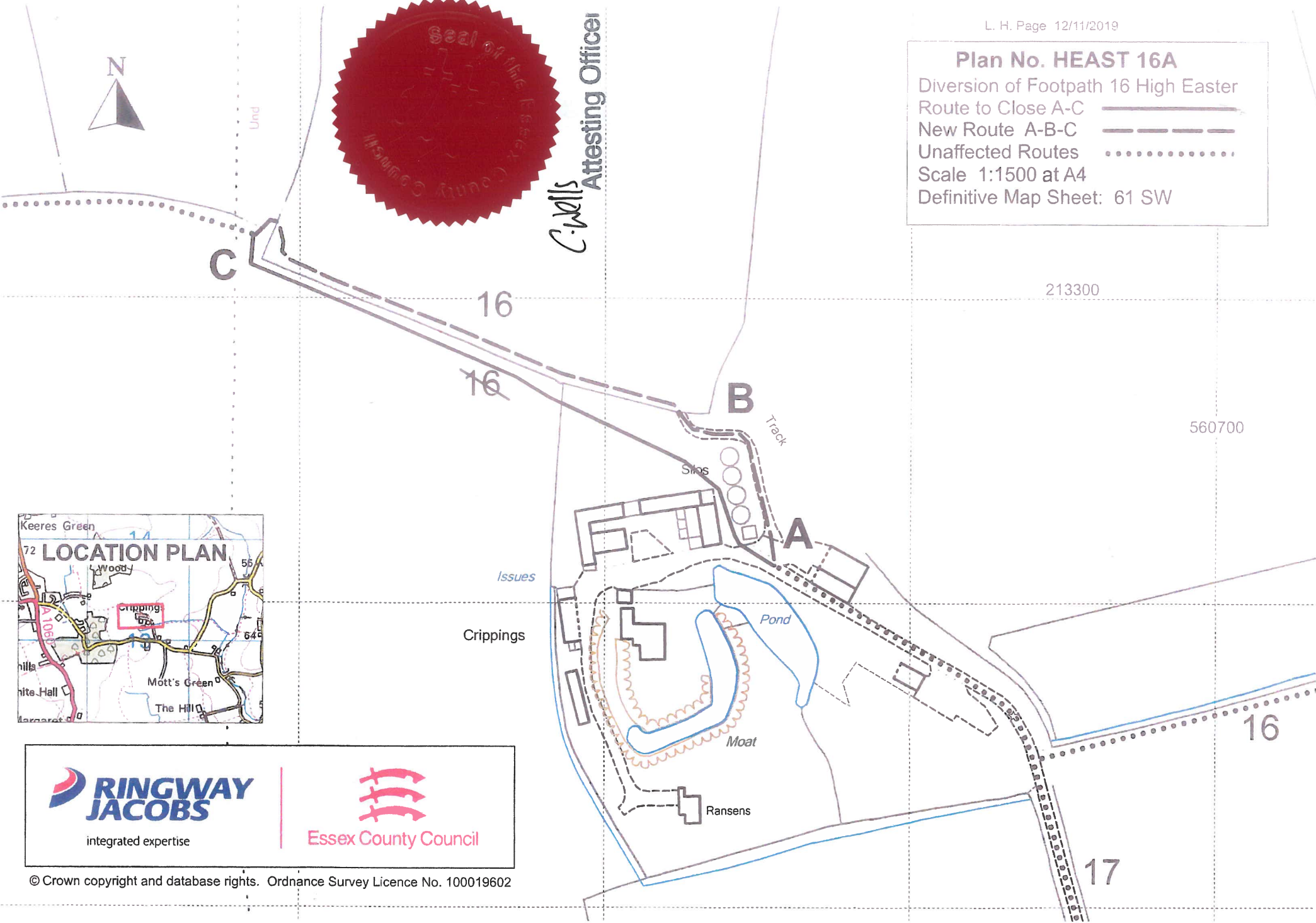
**BY THIS ORDER:**

- 1) The public right of way over the land situated north of Crippings Farm known as Footpath 16 High Easter in the District of Uttlesford and shown by a bold continuous black line on the order map numbered HEAST 16A contained in this order and described in Part 1 of the Schedule to this order shall be stopped up after 35 days from the date of confirmation of this order.
  
- 2) There shall at the end of 28 days from the date of confirmation of this order be a public footpath over land situated north of Crippings Farm known as Footpath 16 High Easter in the District of Uttlesford as described in Part 2 of the Schedule and shown by a bold broken black line on the order map numbered HEAST 16A contained in this order.

**Plan No. HEAST 16A**  
 Diversion of Footpath 16 High Easter  
 Route to Close A-C   
 New Route A-B-C   
 Unaffected Routes   
 Scale 1:1500 at A4  
 Definitive Map Sheet: 61 SW



*C. Wells*  
 Attesting Officer



  
 integrated expertise

  
 Essex County Council

**SCHEDULE**

(PART 1)

**DESCRIPTION OF SITE OF EXISTING PATH OR WAY**

A part length of Footpath 16 of unknown width shown by a bold continuous black line on the order map commencing from point **A** at grid reference 56055,21321 to the north of the pond at Crippings Farm running in a generally north westerly direction to the west of the silos then in a west north westerly direction for a total distance of approximately 214 metres to point **C** at grid reference 56038,21332.

(PART 2)

**DESCRIPTION OF SITE OF NEW PATH OR WAY**

A footpath being 2 metres in width shown by a bold broken black line on the order map commencing at the aforementioned point **A** running in a north north westerly direction to the east of the silos for a distance of approximately 45 metres to point **B** at grid reference 56054,21325 then continuing in a generally west north westerly direction on the northern side of the hedge line for a final distance of approximately 180 metres to the aforementioned point **C** where it continues unaffected.

Given under the Common Seal of Essex County Council this *Ninth* day of *March* 2020

The common seal of **ESSEX** )  
**COUNTY COUNCIL** was here- )  
unto affixed in the presence of: )

Attesting Officer:

*C. Wells*



Dated: 9<sup>th</sup> day of March 2020

**PUBLIC PATH DIVERSION ORDER**

**HIGHWAYS ACT 1980  
SECTION 119**

Footpath 16 in the parish of High Easter  
the District of Uttlesford

Paul Turner  
Director, Legal and Assurance

Seax House  
Victoria Road South  
Chelmsford  
Essex  
CM1 1QH