

ESSEX COUNTY COUNCIL

PUBLIC PATH EXTINGUISHMENT ORDER 2026

FOOTPATH 50 STANSTED MOUNTFITCHET

IN

THE DISTRICT OF UTTLESFORD

**HIGHWAYS ACT 1980 - SECTION 118
PUBLIC PATH EXTINGUISHMENT ORDER**

PUBLIC PATH EXTINGUISHMENT ORDER

HIGHWAYS ACT 1980 – SECTION 118

ESSEX COUNTY COUNCIL

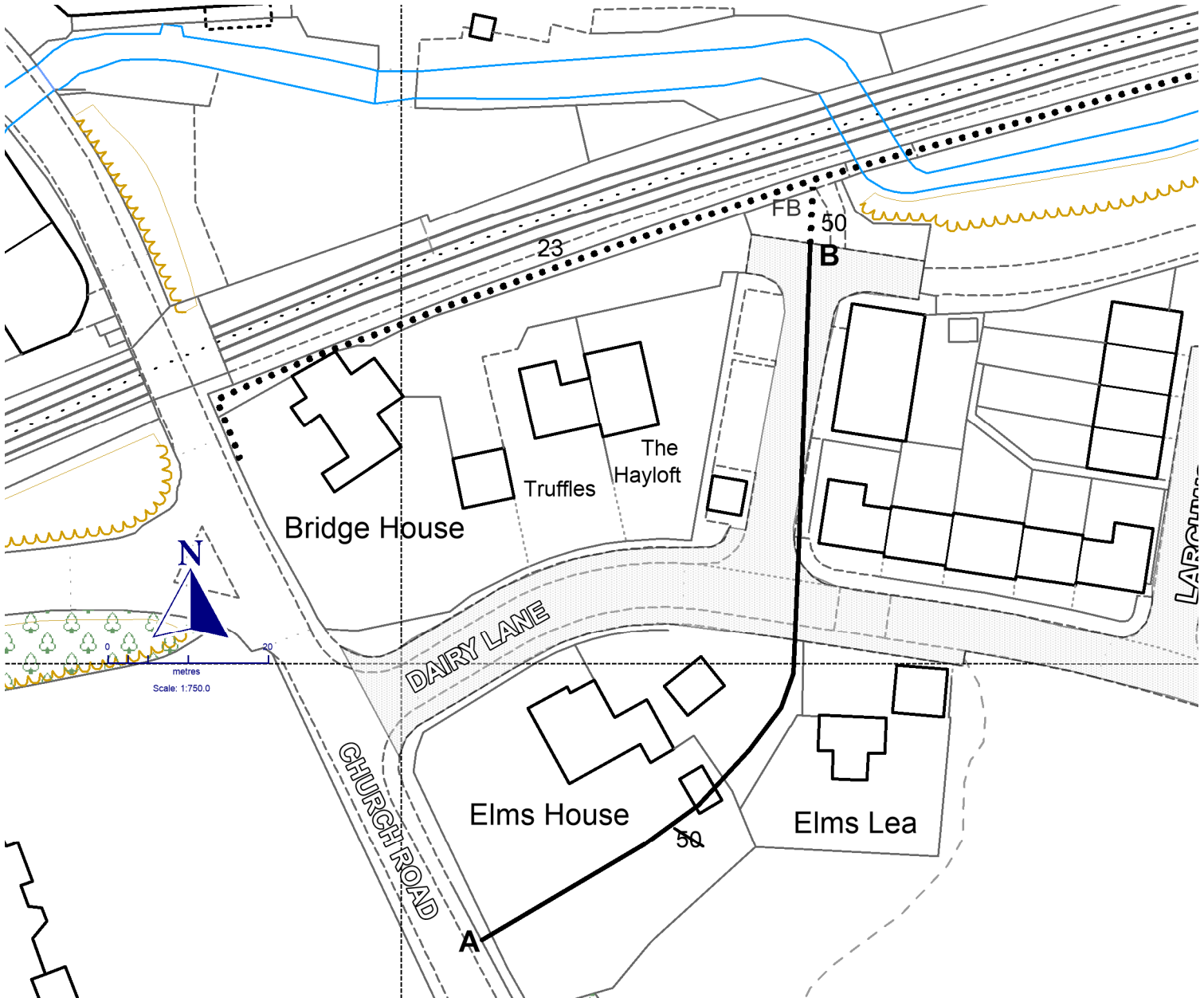
FOOTPATH 50 STANSTED MOUNTFITCHET

This Order is made by Essex County Council (“the authority”) under section 118 of the Highways Act 1980 (“the 1980 Act”) because it appears to the authority that the footpath described in paragraph 1 below is not needed for public use.

Uttlesford District Council have been consulted as required by section 120(2) of the 1980 Act.




BY THIS ORDER:

1) A part length of the public right of way over the land situated south of the property Elms House known as Footpath 50 Stansted Mountfitchet in the District of Uttlesford and shown by a bold continuous line on the order map numbered PROW-24-31 rev.04.02.26 contained in this order and described in Part 1 of the Schedule to this order shall be extinguished on the date of confirmation of this order.



**EXTINGUISHMENT OF PART OF
FOOTPATH 50 STANSTED MOUNTFITCHET
UTTLESFORD DISTRICT
SECTION 118 HIGHWAYS ACT 1980**

Plan No. PROW-24-31 rev.04.02.26
Key:

Route to Close A-B	
Unaffected Routes	
Adopted highway (approx. for info. only)	

Definitive Map Sheet TL52SW
Scale 1:750 (A4 paper)
Grid Reference at A 55151,22476
Postcode at A CM24 8PX



 integrated expertise	 Essex County Council
--	---

SCHEDULE


(PART 1)

DESCRIPTION OF SITE OF EXISTING PATH OR WAY TO BE EXTINGUISHED

A part length of Footpath 50 Stansted Mountfitchet of unknown width shown by a bold continuous line on the order map commencing from point **A** at grid reference 55151,22476 where it connects to Church Road south of Elms House running in a north easterly then generally northerly direction through an outbuilding and boundary features including a fence then continues across and along Dairy Lane for a total distance of approximately 105 metres to point **B** at grid reference 55155,22485 located approximately 7 metres south of its connection to Footpath 23 Stansted Mountfitchet where it leaves the adopted highway and continues unaffected.

The Common Seal of Essex County Council was hereunto affixed on the twenty third
day of March 2026

in the presence of



Michelle Nicoll
Attesting Officer

E1246

Dated: 23rd day of March 2026

**PUBLIC PATH EXTINGUISHMENT
ORDER**

**HIGHWAYS ACT 1980
SECTION 118**

Footpath 50 in the parish of Stansted
Mountfitchet in the District of Ullestford

Paul Turner
Director, Legal and Assurance

Seax House
Victoria Road South
Chelmsford
Essex
CM1 1QH