

**ESSEX COUNTY COUNCIL**

**PUBLIC PATH EXTINGUISHMENT ORDER 2026**

**FOOTPATH 23 STANSTED MOUNTFITCHET**

**IN**

**THE DISTRICT OF UTTLESFORD**

**HIGHWAYS ACT 1980 - SECTION 118  
PUBLIC PATH EXTINGUISHMENT ORDER**

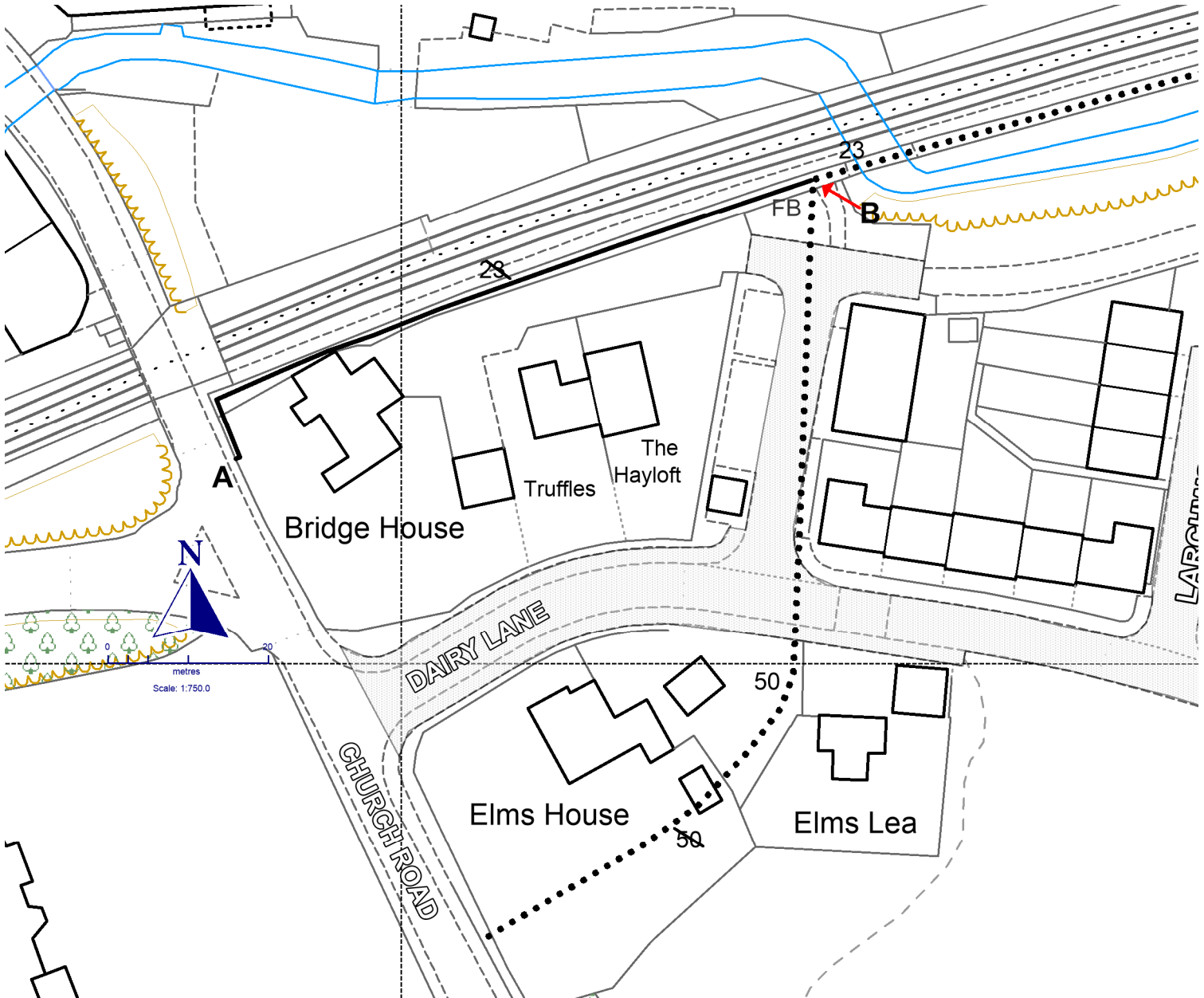
**PUBLIC PATH EXTINGUISHMENT ORDER**  
**HIGHWAYS ACT 1980 – SECTION 118**  
**ESSEX COUNTY COUNCIL**  
**FOOTHPATH 23 STANSTED MOUNTFITCHET**

This Order is made by Essex County Council (“the authority”) under section 118 of the Highways Act 1980 (“the 1980 Act”) because it appears to the authority that the footpath described in paragraph 1 below is not needed for public use.

Uttlesford District Council have been consulted as required by section 120(2) of the 1980 Act.




BY THIS ORDER:

1) A part length of the public right of way over the land situated south of the railway line known as Footpath 23 Stansted Mountfitchet in the District of Uttlesford and shown by a bold continuous line on the order map numbered PROW-26-03 contained in this order and described in Part 1 of the Schedule to this order shall be extinguished on the date of confirmation of this order.



**EXTINGUISHMENT OF PART OF  
FOOTPATH 23 STANSTED MOUNTFITCHET  
UTTLESFORD DISTRICT  
SECTION 118 HIGHWAYS ACT 1980**

Plan No. PROW-26-03  
Key:

Route to Close A-B   
 Unaffected Routes   
 Adopted highway (approx. for info. only) 

Definitive Map Sheet TL52SW  
 Scale 1:750 (A4 paper)  
 Grid Reference at A 55147,22482  
 Postcode at A CM24 8PX





integrated expertise



Essex County Council

## SCHEDULE


(PART 1)

### DESCRIPTION OF SITE OF EXISTING PATH OR WAY TO BE EXTINGUISHED

A part length of Footpath 23 Stansted Mountfitchet of unknown width shown by a bold continuous line on the order map commencing from point **A** at grid reference 55147,22482 where it connects to Church Road adjacent to Bridge House running in first a north north westerly then north easterly direction down steps then continuing between property boundaries and the railway line for a total distance of approximately 87 metres to point **B** at grid reference 55155,22486 where it connects to Footpath 50 Stansted Mountfitchet and continues unaffected.

The Common Seal of Essex County Council was hereunto affixed on the twenty third day of March 2026

in the presence of



Michelle Nicoll  
Attesting Officer

E1427

Dated: 23rd day of March 2026

**PUBLIC PATH EXTINGUISHMENT  
ORDER**

**HIGHWAYS ACT 1980  
SECTION 118**

Footpath 23 in the parish of Stansted  
Mountfitchet in the District of Ullestford

Paul Turner  
Director, Legal and Assurance

Seax House  
Victoria Road South  
Chelmsford  
Essex  
CM1 1QH