

ESSEX COUNTY COUNCIL

PUBLIC PATH EXTINGUISHMENT ORDER 2022

FOOTPATH 8 HIGH EASTER

**IN
THE DISTRICT OF UTTLESFORD**

**HIGHWAYS ACT 1980 - SECTION 118
PUBLIC PATH EXTINGUISHMENT ORDER**

PUBLIC PATH EXTINGUISHMENT ORDER

HIGHWAYS ACT 1980 – SECTION 118

ESSEX COUNTY COUNCIL

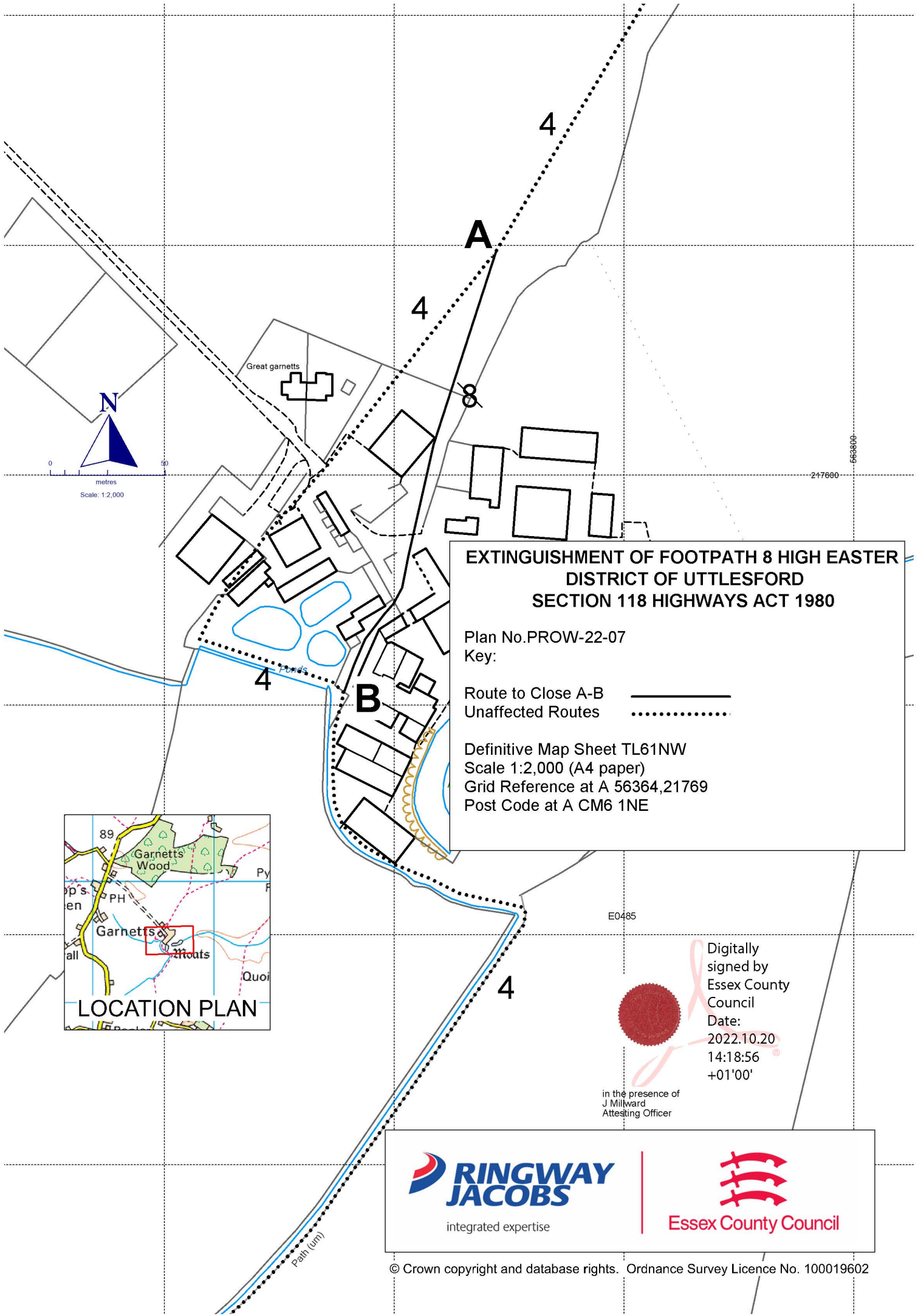
FOOTPATH 8 HIGH EASTER

This Order is made by Essex County Council (“the authority”) under section 118 of the Highways Act 1980 (“the 1980 Act”) because it appears to the authority that the footpath described in paragraph 1 below is not needed for public use.

Uttlesford District Council have been consulted.

BY THIS ORDER:

1) The public right of way over the land situated east of Great Garnetts known as Footpath 8 High Easter in the District of Uttlesford and shown by a bold continuous line on the order map numbered PROW-22-07 contained in this order and described in Part 1 of the Schedule to this order shall be extinguished on the confirmation of this order.



Great garnetts



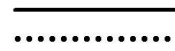
**EXTINGUISHMENT OF FOOTPATH 8 HIGH EASTER
DISTRICT OF UTTLESFORD
SECTION 118 HIGHWAYS ACT 1980**

Plan No.PROW-22-07

Key:

Route to Close A-B

Unaffected Routes

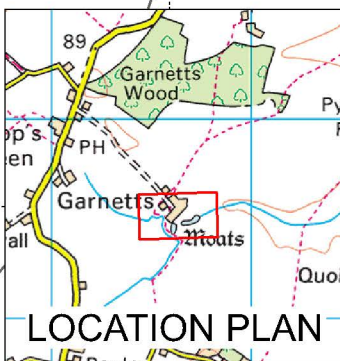


Definitive Map Sheet TL61NW

Scale 1:2,000 (A4 paper)

Grid Reference at A 56364,21769

Post Code at A CM6 1NE



LOCATION PLAN

E0485



Digitally
signed by
Essex County
Council
Date:
2022.10.20
14:18:56
+01'00'

in the presence of
J Millward
Attesting Officer



SCHEDULE

(PART 1)

DESCRIPTION OF SITE OF EXISTING PATH OR WAY TO BE EXTINGUISHED

The entire length of Footpath 8 High Easter of unknown width shown by a bold continuous line on the order map commencing from point **A** at grid reference 56364,21769 where it connects to the current route of Footpath 4 High Easter running in a south south westerly direction across a field and between farm buildings for a total distance of approximately 205 metres to point **B** at grid reference 56357,27150 where it terminates at its connection with the current route of Footpath 4 High Easter to the south east of three ponds.

The COMMON SEAL of the ESSEX COUNTY COUNCIL was hereunto affixed on the Twentieth day of October 2022

E0485



Digitally signed
by Essex
County Council
Date:
2022.10.20
14:21:00
+01'00'

In the presence of
Jacqueline Millward
Attesting Officer

Dated: 20th day of October 2022

**PUBLIC PATH EXTINGUISHMENT
ORDER**

**HIGHWAYS ACT 1980
SECTION 118**

Footpath 8 in the parish of High Easter in
the District of Uttlesford

Paul Turner
Director, Legal and Assurance

Seax House
Victoria Road South
Chelmsford
Essex
CM1 1QH

**HIGHWAYS ACT 1980
SECTION 118**

PUBLIC PATH EXTINGUISHMENT ORDER 2022

FOOTPATH 8 HIGH EASTER

IN THE DISTRICT OF UTTLESFORD

ESSEX COUNTY COUNCIL in exercise of the powers conferred upon them in that behalf, hereby confirm the foregoing Order:

THIS ORDER IS HEREBY CONFIRMED AS UNOPPOSED ORDER

The COMMON SEAL of the ESSEX COUNTY COUNCIL was hereunto affixed on the Twenty Fourth day of February 2023

E0583

in the presence of
Jacqueline Millward
Attesting Officer

S118 Extinguishment
Dated: 24th day of February 2023

CONFIRMATION ORDER

PUBLIC PATH EXTINGUISHMENT ORDER

HIGHWAYS ACT 1980 SECTION 118

Footpath 8 in the
parish of High Easter in the
District of Uttlesford

PAUL TURNER
Director, Legal and Assurance

Essex County Council
Seax House
Victoria Road South
Chelmsford
Essex
CM1 1QH

