

ESSEX COUNTY COUNCIL

PUBLIC PATH DIVERSION ORDER 2022

FOOTPATH 1 GOOD EASTER

IN THE CITY OF CHELMSFORD

HIGHWAYS ACT 1980 - SECTION 119

PUBLIC PATH DIVERSION ORDER

PUBLIC PATH DIVERSION ORDER
HIGHWAYS ACT 1980 – SECTION 119
ESSEX COUNTY COUNCIL
FOOTPATH 1 GOOD EASTER

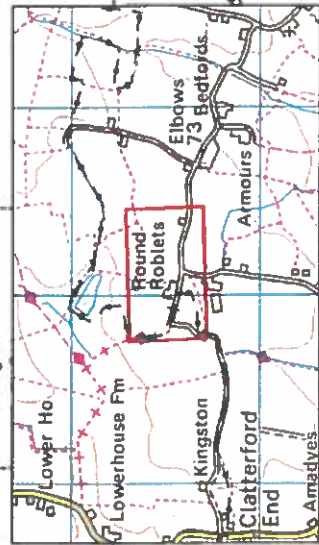
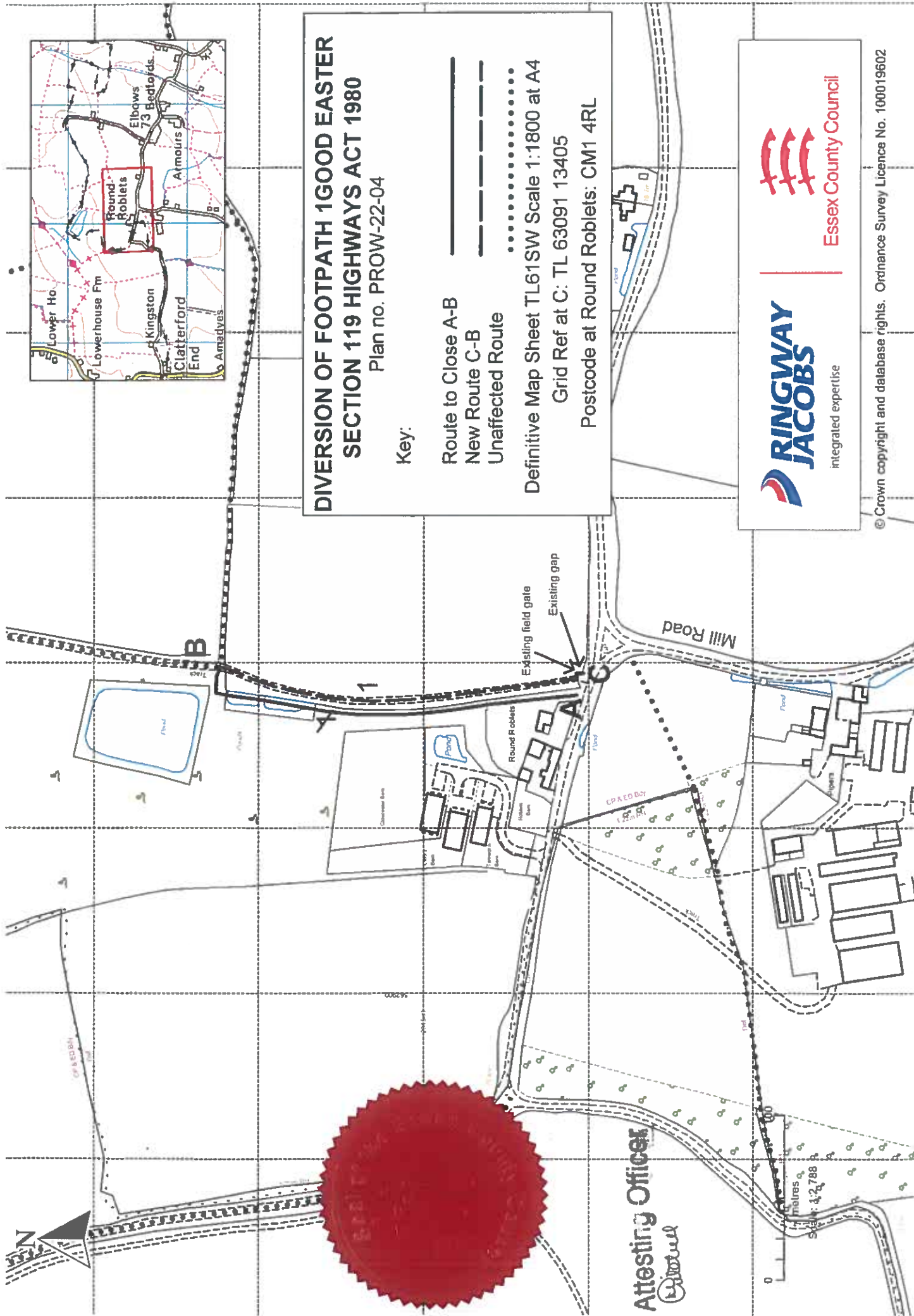
This Order is made by Essex County Council ("the authority") under section 119 of the Highways Act 1980 ("the 1980 Act") because it appears to the authority that in the interest of the owner of the land crossed by the footpath described in paragraph 1 of this order it is expedient that the line of the path should be diverted.

The landowner has agreed to defray any compensation which becomes payable in consequence of the coming into force of this order and any expenses incurred in the order making and bringing the new site of the path into a fit condition for use by the public.

Chelmsford City Council have been consulted and have consented to the making of the order as required by section 120(2) of the 1980 Act.

BY THIS ORDER:

- 1) The public right of way over the land situated adjacent to the property known as Round Roblets at the northern end of Mill Road in the parish of Good Easter known as Footpath 1 Good Easter in the City of Chelmsford and shown by a bold continuous black line on the order map numbered PROW-22-04 contained in this order and described in Part 1 of the Schedule to this order shall be stopped up after 35 days from the date of confirmation of this order.
- 2) There shall at the end of 28 days from the date of confirmation of this order be a public footpath over land situated immediately to the east of the property known as Round Roblets at the northern end of Mill Road in the parish of Good Easter known as Footpath 1 Good Easter in the City of Chelmsford as described in Part 2 of the Schedule and shown by a bold broken black line on the order map numbered PROW-22-04 contained in this order.
- 3) The rights conferred on the public under this order shall be subject to the limitations and conditions set out in Part 3 of the Schedule.



DIVERSION OF FOOTPATH 1 GOOD EASTER
SECTION 119 HIGHWAYS ACT 1980

Plan no. PROW-22-04

Key:

- Route to Close A-B
- New Route C-B
- Unaffected Route

Definitive Map Sheet TL61SW Scale 1:1800 at A4
Grid Ref at C: TL 63091 13405
Postcode at Round Roblets: CM1 4RL

Attesting Officer



integrated expertise



Essex County Council

SCHEDULE

(PART 1)

DESCRIPTION OF SITE OF EXISTING PATH OR WAY

A part length of Footpath 1 Good Easter of unknown width shown by a bold continuous black line on the order map commencing from point **A** at grid reference TL 63081 13407 where the boundary of Round Roblets connects to the public highway close to the junction of Mill Road and Clatterford End road running in a northerly direction along the driveway through the garden and grassland then in an easterly direction for a total distance of approximately 236 metres to point **B** at grid reference TL 63097 13624 where the path connects to Footpath 2 Good Easter. .

(PART 2)

DESCRIPTION OF SITE OF NEW PATH OR WAY

A footpath being 2 metres in width shown by a bold broken black line on the order map commencing at point **C** at grid reference TL 63091 13405 14 metres to the east of the aforementioned point **A** accessed via a gap to the east of an existing field gate running in a northerly direction along the field edge for a total distance of approximately 226 metres to the aforementioned point **B** at its junction with Footpath 2 Good Easter.

[PART 3]

LIMITATIONS AND CONDITIONS


1. At the point marked C on the Order Map (PROW-22-04) directly adjacent to the eastern side of the field gate (grid reference TL 63091 13405)	The right of the landowner to maintain a gap of 1.7 metres subject to its removal should the limitation become unnecessary whereby an available width shall remain of 2 metres this being the dedicated width of the path as specified in Part 2 of the Schedule
--	--

Given under the Common Seal of Essex County Council this *Twenty Fifth* day
of *May* 2022

The common seal of **ESSEX**)
COUNTY COUNCIL was here-)
unto affixed in the presence of:)

Attesting Officer:

Ritchell



42415

Dated: 25th day of May 2022

PUBLIC PATH DIVERSION ORDER

HIGHWAYS ACT 1980 SECTION 119

Footpath 1 in the parish of Good Easter in
the City of Chelmsford

Paul Turner
Director, Legal and Assurance

Seax House
Victoria Road South
Chelmsford
Essex
CM1 1QH

**HIGHWAYS ACT 1980
SECTION 119**

PUBLIC PATH DIVERSION ORDER 2022

FOOTPATH 1 GOOD EASTER

IN THE CITY OF CHELMSFORD

ESSEX COUNTY COUNCIL in exercise of the powers conferred upon them
in that behalf, hereby confirm the foregoing Order:

THIS ORDER IS HEREBY CONFIRMED AS UNOPPOSED ORDER

The COMMON SEAL of the ESSEX COUNTY COUNCIL was hereunto affixed on
the Eighth day of September 2022

E0458

in the presence of
Jacqueline Millward
Attesting Officer

Dated: 8th day of September 2022

CONFIRMATION ORDER

PUBLIC PATH DIVERSION ORDER

HIGHWAYS ACT 1980 SECTION 119

Footpath 1 in the parish of Good Easter
in the City of Chelmsford

PAUL TURNER
Director, Legal and Assurance

Essex County Council
Seax House
Victoria Road South
Chelmsford
Essex
CM1 1QH