

ESSEX COUNTY COUNCIL

PUBLIC PATH DIVERSION ORDER 2025

FOOTPATH 15 FINCHINGFIELD

IN THE DISTRICT OF BRAINTREE

HIGHWAYS ACT 1980 - SECTION 119

PUBLIC PATH DIVERSION ORDER

ESSEX COUNTY COUNCIL
HIGHWAYS ACT 1980 – SECTION 119
PUBLIC PATH DIVERSION ORDER
FOOTPATH 15 FINCHINGFIELD

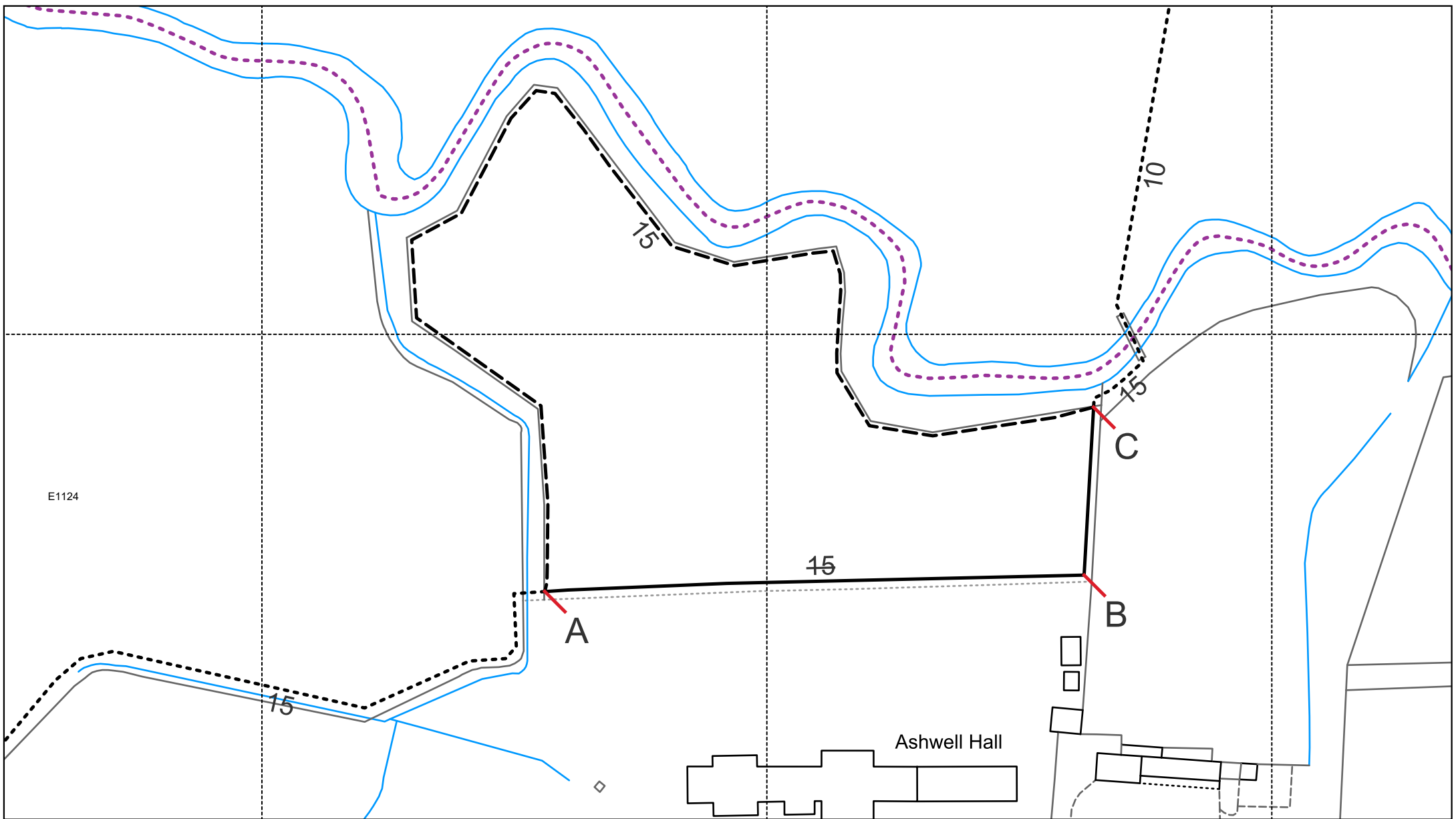
This Order is made by Essex County Council (“the authority”) under section 119 of the Highways Act 1980 (“the 1980 Act”) because it appears to the authority that in the interest of the owners of the land crossed by the footpath described in paragraph 1 of this order it is expedient that the line of the path should be diverted.

The landowners have agreed to defray any compensation which becomes payable in consequence of the coming into force of this order and any expenses incurred in the order making and bringing the new site of the path into a fit condition for use by the public.

Braintree District Council have been consulted as required by section 120(2) of the 1980 Act.

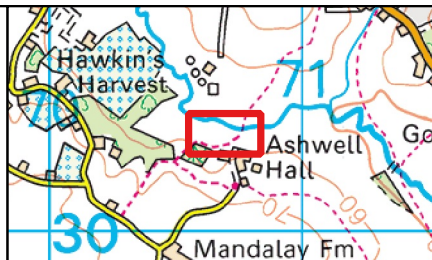
BY THIS ORDER:

- 1) The public right of way over the land situated north of Ashwell Hall known as Footpath 15 Finchingfield in the District of Braintree and shown by a bold continuous line on the order map numbered PROW-25-03_21.03.25 contained in this order and described in Part 1 of the Schedule to this order shall be stopped up after 35 days from the date of confirmation of this order.
- 2) There shall at the end of 28 days from the date of confirmation of this order be a public footpath over land situated north of Ashwell Hall known as Footpath 15 Finchingfield in the District of Braintree as described in Part 2 of the Schedule and shown by a bold broken line on the order map numbered PROW-25-03_21.03.25 contained in this order.



**DIVERSION OF PART OF
FOOTPATH 15 FINCHINGFIELD
BRAINTREE DISTRICT
SECTION 119 HIGHWAYS ACT
1980**

- Route to Close A-B-C
- New Route A-C
- Unaffected Routes



0 20 40 m
Scale: 1:1000

Definitive Map Sheet TL73SW
Grid Reference at A TL 70656 30349
Post Code at A CM7 4QP

© Crown copyright and database rights 2024 OS AC0000823868

PROW-25-03_21.03.25



SCHEDULE

(PART 1)

DESCRIPTION OF SITE OF EXISTING PATH OR WAY

A part length of Footpath 15 Finchingfield of unknown width shown by a bold continuous line on the order map commencing from point **A** at grid reference TL 70656 30349 on the eastern side of a watercourse close to where the footpath crosses running in an easterly direction across a field for a distance of approximately 106 metres to point **B** at grid reference TL 70762 30353 by the field boundary then continuing in a northerly direction along the field boundary for a final distance of approximately 33 metres to point **C** at grid reference TL 70764 30385 located at the north east corner of the field where it continues unaffected.


(PART 2)

DESCRIPTION OF SITE OF NEW PATH OR WAY

A footpath being 2 metres in width shown by a bold broken line on the order map commencing at the aforementioned point **A** running in a generally northerly then generally south-easterly direction around the edge of the field at a distance of no less than 3 metres from the brow of the watercourse for a total distance of approximately 278 metres to the aforementioned point **C** where it continues unaffected.

Given under the Common Seal of Essex County Council this twenty first day
of May 2025

in the presence of



Michelle Nicoll
Attesting Officer

E1124

Dated: 21st day of May 2025

PUBLIC PATH DIVERSION ORDER

**HIGHWAYS ACT 1980
SECTION 119**

Footpath 15 in the parish of Finchingfield in
the District of Braintree

Paul Turner
Director, Legal and Assurance

Seax House
Victoria Road South
Chelmsford
Essex
CM1 1QH