

ESSEX COUNTY COUNCIL

PUBLIC PATH DIVERSION ORDER 2026

FOOTPATH 50 ABBESS BEAUCHAMP AND BERNERS RODING

IN THE DISTRICT OF EPPING FOREST

HIGHWAYS ACT 1980 - SECTION 119

PUBLIC PATH DIVERSION ORDER

PUBLIC PATH DIVERSION ORDER

HIGHWAYS ACT 1980 – SECTION 119

ESSEX COUNTY COUNCIL

FOOTPATH 50 ABBESS BEAUCHAMP AND BERNERS RODING

This Order is made by Essex County Council (“the authority”) under section 119 of the Highways Act 1980 (“the 1980 Act”) because it appears to the authority that in the interest of the owner of the land crossed by the footpath described in paragraph 1 of this order it is expedient that the line of the path should be diverted.

Saker Estates have agreed to defray any compensation which becomes payable in consequence of the coming into force of this order and any expenses incurred in the order making and bringing the new site of the path into a fit condition for use by the public.

Epping Forest District Council has been consulted as required by section 120(2) of the 1980 Act.

BY THIS ORDER:

- 1) The public right of way over land situated west of Ongar Road and North of Flands Cottages known as Footpath 50 Abbess Beauchamp and Berners Roding in the District of Epping Forest and shown by a bold continuous black line on the order map numbered PROW-23-30 Feb2026 contained in this order and described in Part 1 of the Schedule to this order, shall be stopped up after 35 days from the date of confirmation of this order.
- 2) Notwithstanding this order UK Power Networks shall have the same rights of access to apparatus they once had prior to the confirmation of this order.
- 3) There shall at the end of 28 days from the date of confirmation of this order be a public footpath over land situated west of Ongar Road and North of Flands Cottages in the parish of Abbess Beauchamp and Berners Roding in the District of Epping Forest as described in Part 2 of the Schedule and shown by a bold broken black line on the order map numbered PROW-23-30 Feb2026 contained in this order.

E1452

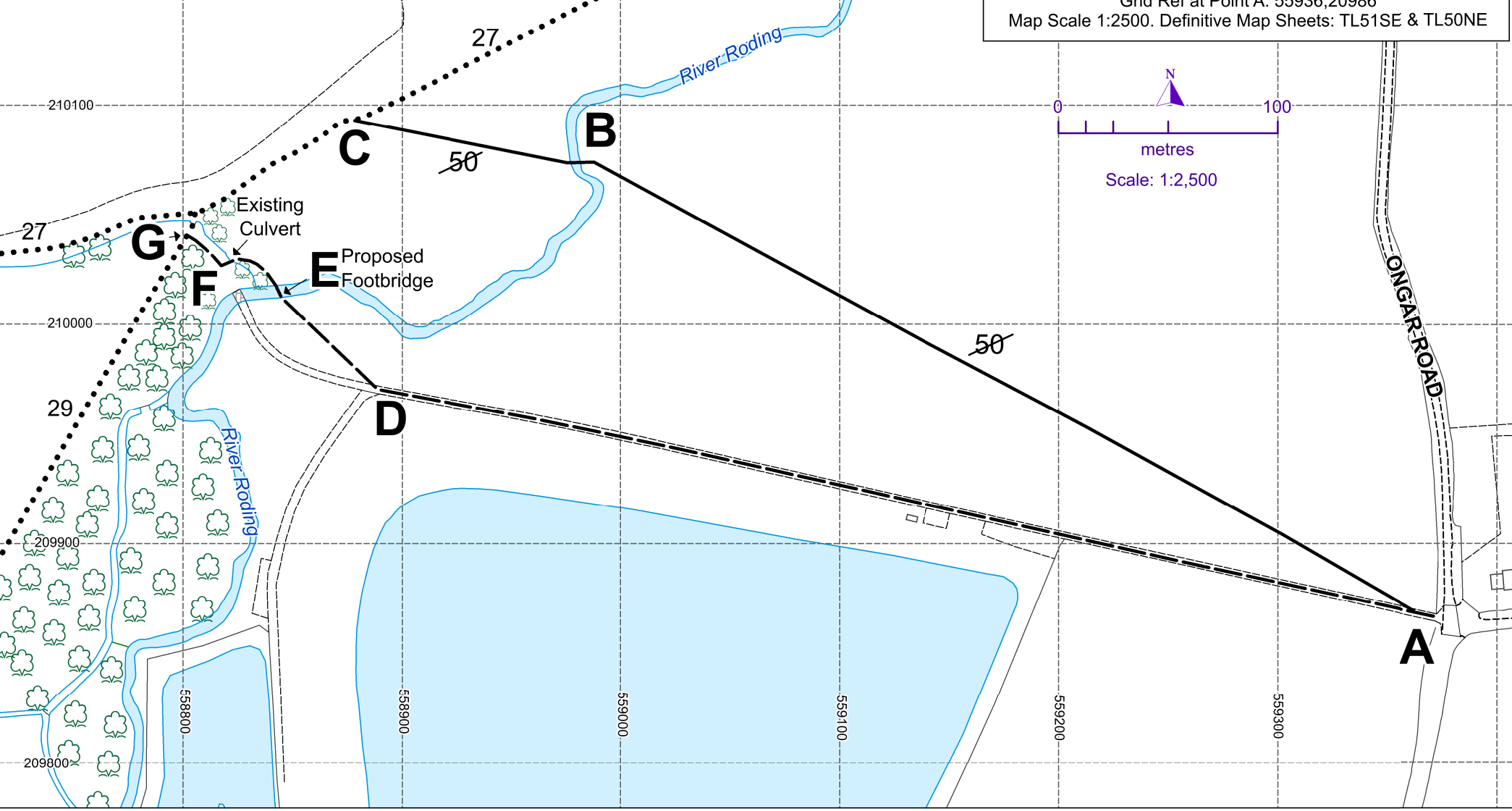
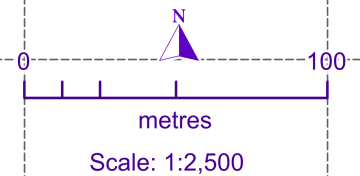
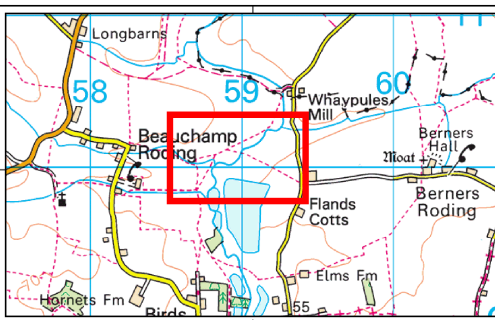


**DIVERSION OF FOOTPATH 50
ABBESS BEAUCHAMP & BERNERS RODING
SECTION 119 HIGHWAYS ACT 1980**

Plan No. PROW-23-30 Feb2026

Route to close: A-B-C —————
 Diverted route: A-D-E-F-G - - - - -
 Unaffected routes:

Postcode at Point A: CM5 0PG
 Grid Ref at Point A: 55936,20986
 Map Scale 1:2500. Definitive Map Sheets: TL51SE & TL50NE



SCHEDULE

(PART 1)

DESCRIPTION OF SITE OF EXISTING PATH OR WAY

A part length of Footpath 50 Abbess Beauchamp and Berners Roding of unknown width shown by a bold continuous black line on the order map commencing from point **A** at grid reference 55936,20986 approximately 15 metres west of its connection with Ongar Road proceeding in a north westward direction across the large cultivated field for a distance of approximately 434 metres to Point **B** at grid reference 55897,21007 where it crosses the River Roding and continues across the uncultivated field in a west north-westward direction for a final distance of approximately 104 metres to Point **C** at grid reference 55887,21009 at its junction with Footpath 27 Abbess Beauchamp and Berners Roding.


(PART 2)

DESCRIPTION OF SITE OF NEW PATH OR WAY

A footpath being 2 metres in width shown by a bold broken black line on the order map commencing from the aforementioned point **A** approximately 15 metres west of its connection with Ongar Road proceeding in a west north-westward direction along the delineated farm track for a distance of approximately 483 metres to Point **D** at grid reference 55888,20997 at the track junction where it then deviates from the track in a north westward direction across the uncultivated field for a further distance of approximately 63 metres to the bridge crossing of River Roding at Point **E** at grid reference 55884,21001. On the north side of the river bank the path continues at the field edge initially north westward then curving round in a westward direction for a further distance of approximately 34 metres to exit the field across an existing culvert and join the track at Point **F** at grid reference 55881,21002. The path then proceeds along the track in a north westward direction for a final distance of approximately 20 metres to connect with unaffected Footpath 29 Abbess Beauchamp and Berners Roding at Point **G** grid reference 55880,21004.

The COMMON SEAL of ESSEX COUNTY COUNCIL was hereunto affixed on the
third day of June 2026

in the presence of



Michelle Nicoll
Attesting Officer

Dated: 3 day of June 2026

PUBLIC PATH DIVERSION ORDER

**HIGHWAYS ACT 1980
SECTION 119**

Footpath 50 Abbess Beauchamp
and Berners Roding
in the District of Epping Forest

Paul Turner
Director, Legal and Assurance

Essex Legal Services
Seax House
Victoria Road South
Chelmsford
Essex
CM1 1QH