

ESSEX COUNTY COUNCIL

PUBLIC PATH DIVERSION ORDER 2020

FOOTPATH 5 WEST HANNINGFIELD

IN THE CITY OF CHELMSFORD

HIGHWAYS ACT 1980 - SECTION 119

PUBLIC PATH DIVERSION ORDER

PUBLIC PATH DIVERSION ORDER
HIGHWAYS ACT 1980 – SECTION 119
ESSEX COUNTY COUNCIL
FOOTPATH 5 WEST HANNINGFIELD

This Order is made by Essex County Council (“the authority”) under section 119 of the Highways Act 1980 (“the 1980 Act”) because it appears to the authority that in the interest of the owner of the land crossed by the footpaths described in paragraph 1 of this order it is expedient that the lines of the path should be diverted.

The landowner has agreed to defray any compensation which becomes payable in consequence of the coming into force of this order and any expenses incurred in the order making and bringing the new site of the paths into a fit condition for use by the public.

Chelmsford City Council have been consulted and have consented to the making of the order as required by section 120(2) of the 1980 Act.

BY THIS ORDER:

- 1) The public right of way over the land situated at Temple Grove Caravan Park known as Footpath 5 West Hanningfield in the City of Chelmsford and shown by bold continuous black lines on the order map numbered WHAN 5A contained in this order and described in Part 1 of the Schedule to this order shall be stopped up after 35 days from the date of confirmation of this order.

- 2) There shall at the end of 28 days from the date of confirmation of this order be a public footpath over land situated at Temple Grove Caravan Park known as Footpath 5 West Hanningfield in the City of Chelmsford as described in Part 2 of the Schedule and shown by bold broken black lines on the order map numbered WHAN 5A contained in this order.





71.9m


L. H. Page 23/12/2019

Plan No. WHAN 5A

Diversion of Footpath 5 West Hanningfield

Routes to Close A-C, D-E-F-H 

New Routes B-C, D-G-H 

Unaffected Routes 

Scale 1:1000 at A3

Definitive Map Sheet 70 SW

Postcode: CM2 8LQ

Grid Reference at C: 57115,20132

Tree
Tops

Rolyat

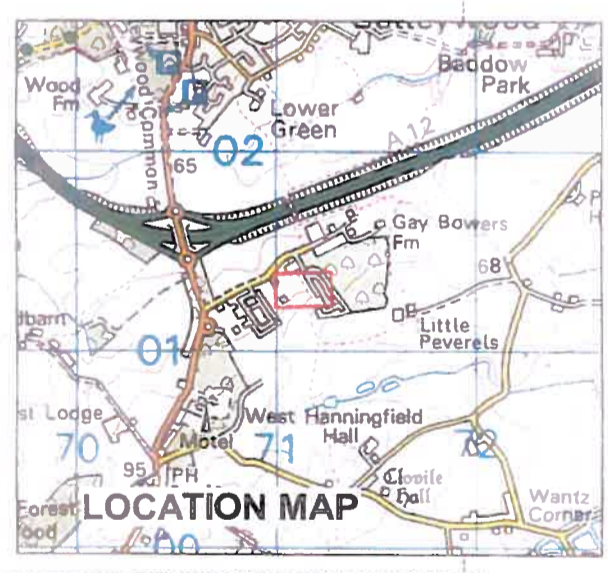
571100

201300

Temple Grove
Caravan Park



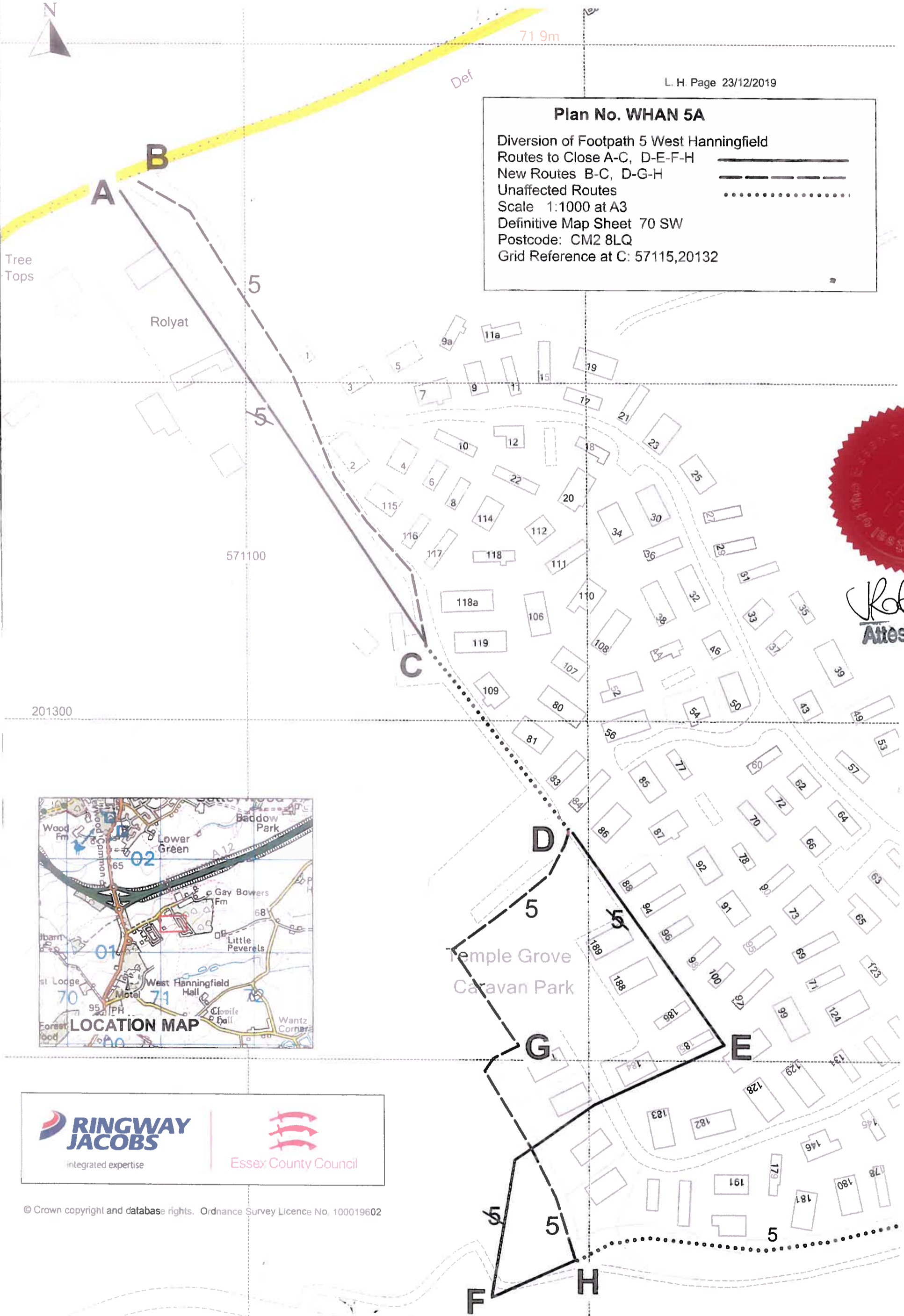
Robert
Attesting Officer





integrated expertise

© Crown copyright and database rights. Ordnance Survey Licence No. 100019602



SCHEDULE

(PART 1)

DESCRIPTION OF SITE OF EXISTING PATHS OR WAYS

A part length of Footpath 5 West Hanningfield of unknown width shown by a bold continuous black line on the order map commencing from point **A** at grid reference 57106,20145 where it connects to the highway known as Bakers Lane running in a south easterly direction for a total distance of approximately 160 metres to point **C** at grid reference 57115,20132.

A further part length of Footpath 5 West Hanningfield of unknown width shown by a bold continuous black line on the order map commencing from point **D** at grid reference 57119,20126 running in a south easterly direction for a distance of approximately 84 metres to point **E** at grid reference 57124,20120 then continuing in a west south westerly direction then a south south westerly direction for a further distance of approximately 111 metres to point **F** at grid reference 571172,20113. The path then runs in an east north easterly direction for a final distance of approximately 26 metres to point **H** at grid reference 57119,20114.

(PART 2)

DESCRIPTION OF SITE OF NEW PATHS OR WAYS

A footpath being 2 metres in width shown by a bold broken black line on the order map commencing at point **B** at grid reference 57107,20145 running in a generally south easterly direction then a southerly direction for a total distance of approximately 163 metres to the aforementioned point **C** where it continues unaffected.

A further section of footpath being 2 metres in width shown by a bold broken black line on the order map commencing at the aforementioned point **D** running in a generally south westerly direction then a south south easterly direction for a distance of approximately 84 metres to point **G** at grid reference 57118,20120 then continuing in a south south easterly direction for a final distance of approximately 74 metres to the aforementioned point **H** where it continues unaffected.

Given under the Common Seal of Essex County Council this 29th day
of July 2020

The common seal of **ESSEX**)
COUNTY COUNCIL was here-)
unto affixed in the presence of:)

[Signature]
Attesting Officer:



41011
~~40997~~

Dated: 29th day of July 2020

PUBLIC PATH DIVERSION ORDER

**HIGHWAYS ACT 1980
SECTION 119**

Footpath 5 in the parish of West
Hanningfield in the City of Chelmsford

Paul Turner
Director, Legal and Assurance
Seax House
Victoria Road South
Chelmsford
Essex
CM1 1QH

ESSEX COUNTY COUNCIL

**PUBLIC PATH DIVERSION ORDER 2020
FOOTPATHS 4 AND 40 WEST HANNINGFIELD
IN THE CITY OF CHELMSFORD**

**HIGHWAYS ACT 1980 - SECTION 119
PUBLIC PATH DIVERSION ORDER**

PUBLIC PATH DIVERSION ORDER
HIGHWAYS ACT 1980 – SECTION 119
ESSEX COUNTY COUNCIL
FOOTPATHS 4 AND 40 WEST HANNINGFIELD

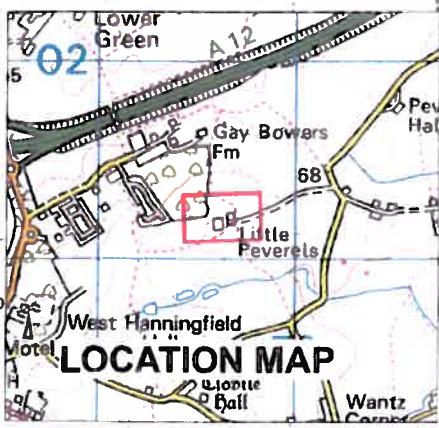
This Order is made by Essex County Council (“the authority”) under section 119 of the Highways Act 1980 (“the 1980 Act”) because it appears to the authority that in the interest of the owners of the land crossed by the footpaths described in paragraph 1 of this order it is expedient that the line of the paths should be diverted.

The landowners have agreed to defray any compensation which becomes payable in consequence of the coming into force of this order and any expenses incurred in the order making and bringing the new site of the paths into a fit condition for use by the public.

Chelmsford City Council have been consulted and have consented to the making of the order as required by section 120(2) of the 1980 Act.

BY THIS ORDER:

- 1) The public rights of way over the land situated at Little Peverels known as Footpaths 4 and 40 West Hanningfield in the City of Chelmsford and shown by bold continuous black lines on the order map numbered WHAN 40A contained in this order and described in Part 1 of the Schedule to this order shall be stopped up after 35 days from the date of confirmation of this order.
- 2) There shall at the end of 28 days from the date of confirmation of this order be public footpaths over land situated at Little Peverels known as Footpaths 4 and 40 West Hanningfield in the City of Chelmsford as described in Part 2 of the Schedule and shown by bold broken black lines on the order map numbered WHAN 40A contained in this order.

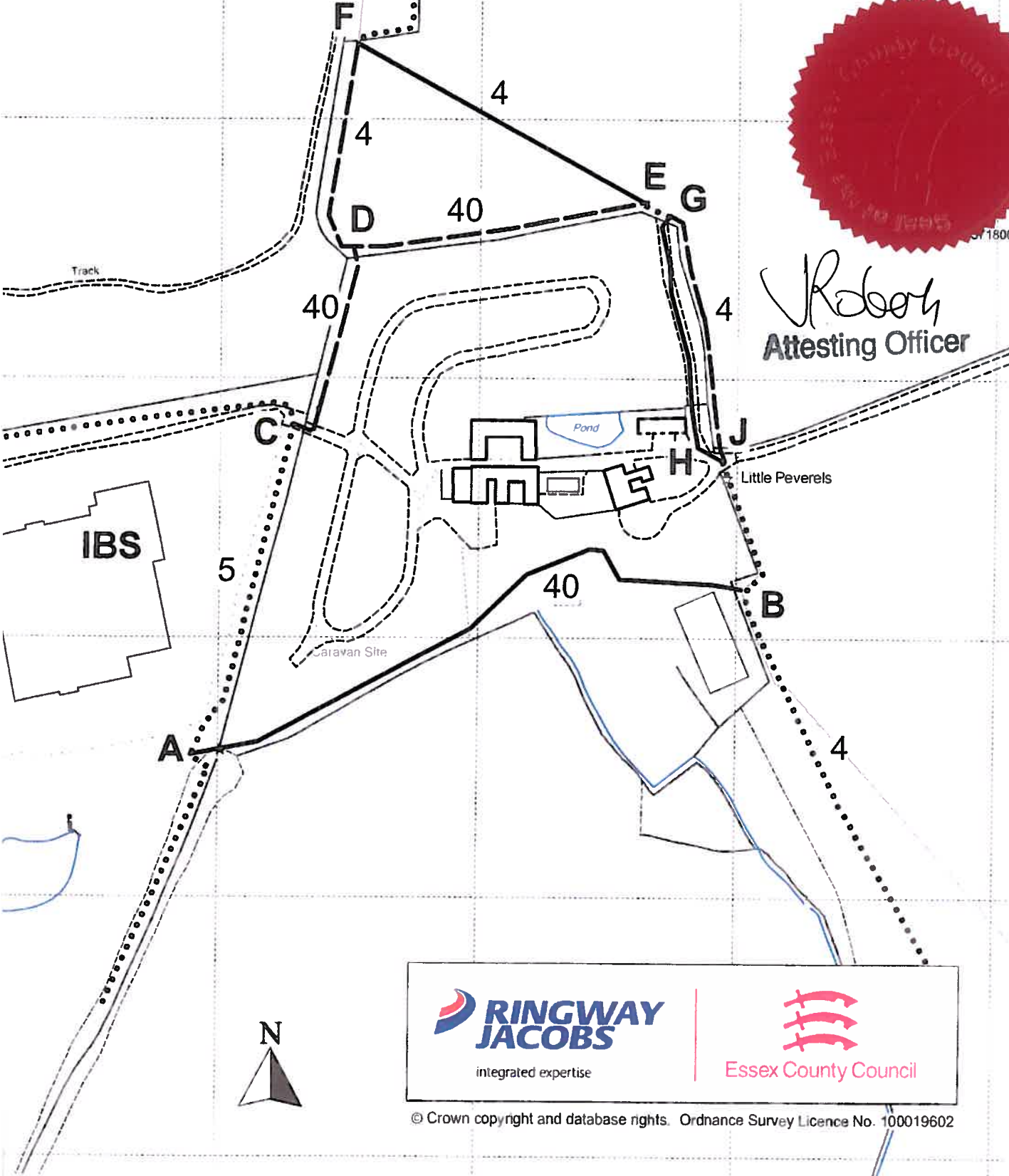


Plan No. WHAN 40A
 Diversion of Footpaths at West Hanningfield
 Routes to Close A-B, F-E, G-H-J
 New Routes C-D-E, F-D, G-J
 Unaffected Routes
 Scale 1:2000 at A4
 Definitive Map Sheet: 70 SW

L. H. Page 17/12/2019



Robert
 Attesting Officer





integrated expertise



Essex County Council

SCHEDULE

(PART 1)

DESCRIPTION OF SITE OF EXISTING PATHS OR WAYS

Footpath 40 West Hanningfield

The entire length of Footpath 40 of unknown width shown by a bold continuous black line on the order map commencing from point **A** at grid reference 57148,20103 where it connects to Footpath 5 West Hanningfield running in a generally north easterly direction then a south easterly then finally in an easterly direction for a total distance of approximately 240 metres to point **B** at grid reference 57170,20111 where it connects to Footpath 4 West Hanningfield.

Footpath 4 West Hanningfield

- i) A part length of Footpath 4 of unknown width shown by a bold continuous black line on the order map commencing from point **F** at grid reference 57155,20132 running in a south easterly direction across the field for a total distance of approximately 126 metres to point **E** at grid reference 57166,20126.
- ii) A further section of Footpath 4 of unknown width shown by a bold continuous black line on the order map commencing from point **G** at grid reference 57167,20126 running in a southerly direction on the west side of the property boundary of Little Peverels for a distance of approximately 92 metres to point **H** at grid reference 57168,20117 then continuing in a south easterly direction for a final distance of approximately 12 metres to point **J** at grid reference 57169,20116.

(PART 2)

DESCRIPTION OF SITE OF NEW PATHS OR WAYS

Footpath 40 West Hanningfield

A footpath being 2 metres in width shown by a bold broken black line on the order map commencing at point **C** at grid reference 57152,20118 and running in an east south easterly direction briefly then a northerly direction for a distance of approximately 82 metres to point **D** at grid reference 57155,20125 where it will connect to the new route of Footpath 4.

Footpath 4 West Hanningfield

i) A footpath being 2 metres in width shown by a bold broken black line on the order map commencing at the aforementioned point **F** running in a generally southerly direction along the field boundary for a distance of approximately 82 metres to the aforementioned point **D** then continuing in an east north easterly direction along the field boundary for a final distance of approximately 114 metres to the aforementioned point **E** where it continues unaffected.

ii) A further section of footpath being 2 metres in width shown by a bold broken black line on the order map commencing at the aforementioned point **G** running in a generally southerly direction on the east side of the existing hedge for a total distance of approximately 97 metres to the aforementioned point **J** where it continues unaffected.

Given under the Common Seal of Essex County Council this *29th* day
of *July* 2020

The common seal of **ESSEX**)
COUNTY COUNCIL was here-)
unto affixed in the presence of:)

Robert
Attesting Officer:



40997

Dated: 29th day of July 2020

PUBLIC PATH DIVERSION ORDER

**HIGHWAYS ACT 1980
SECTION 119**

Footpaths 4 and 40 in the parish of West
Hanningfield in the City of Chelmsford

Paul Turner
Director, Legal and Assurance
Seax House
Victoria Road South
Chelmsford
Essex
CM1 1QH