

ESSEX COUNTY COUNCIL

**PUBLIC PATH DIVERSION ORDER 2020
FOOTPATHS 3 AND 4 STOW MARIES**

IN

THE DISTRICT OF MALDON

**HIGHWAYS ACT 1980 – SECTION 119
PUBLIC PATH DIVERSION ORDER**

PUBLIC PATH DIVERSION ORDER
HIGHWAYS ACT 1980 – SECTION 119
ESSEX COUNTY COUNCIL
FOOTPATH 3 AND FOOTPATH 4 STOW MARIES

This Order is made by Essex County Council (“the authority”) under section 119 of the Highways Act 1980 (“the 1980 Act”) because it appears to the authority that in the interest of the owners of the land crossed by the footpaths described in paragraph 1 of this order it is expedient that the lines of the paths should be diverted.

The Applicants have agreed to defray any compensation which becomes payable in consequence of the coming into force of this order and any expenses incurred in the order making and bringing the new sites of the paths into a fit condition for use by the public.

Maldon District Council have been consulted and have consented to the making of the order as required by section 120(2) of the 1980 Act.

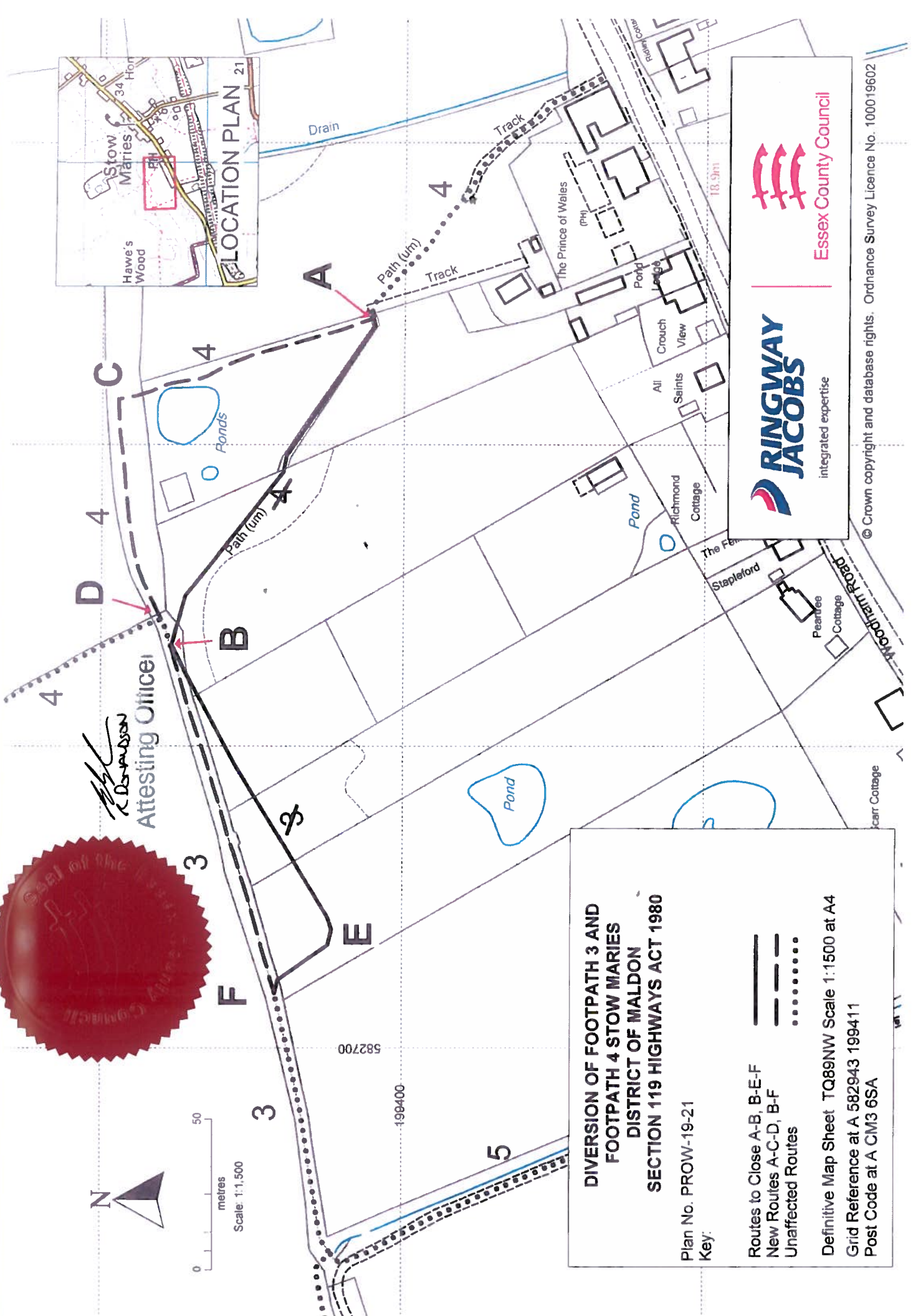
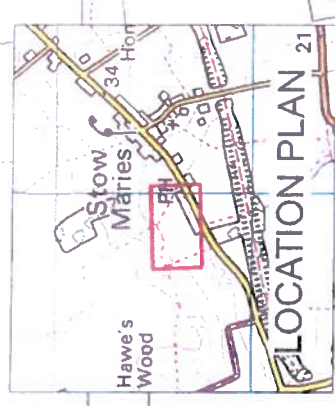
BY THIS ORDER:

1) The public rights of way over the land situated north of Woodham Road in Stow Maries in the District of Maldon known as Footpath 3 and Footpath 4 Stow Maries and shown by bold continuous lines on the order map numbered PROW-19-21 contained in this order and described in Part 1 of the Schedule to this order shall be stopped up after 35 days from the date of confirmation of this order.

2) There shall at the end of 28 days from the date of confirmation of this order be two public footpaths over the land situated north of Woodham Road in the parish of Stow Maries in the District of Maldon known as Footpath 3 and Footpath 4 Stow Maries described in Part 2 of the Schedule and shown by bold broken lines on the order map numbered PROW-19-21 contained in this order.



metres
Scale: 1:1,500



DIVERSION OF FOOTPATH 3 AND FOOTPATH 4 STOW MARIES DISTRICT OF MALDON SECTION 119 HIGHWAYS ACT 1980

Plan No. PROW-19-21

Key:

- Routes to Close A-B, B-E-F
- New Routes A-C-D, B-F
- Unaffected Routes

Definitive Map Sheet TQ89NW Scale 1:1500 at A4
Grid Reference at A 582943 199411
Post Code at A CM3 6SA

RINGWAY JACOBS
integrated expertise

Essex County Council

© Crown copyright and database rights. Ordnance Survey Licence No. 100019602

SCHEDULE

(PART 1)

DESCRIPTION OF SITE OF EXISTING PATHS OR WAYS

Footpath 3 Stow Maries

A part length of Footpath 3 Stow Maries of unknown width shown by a bold continuous line on the order map commencing from Point **B** at grid reference 58283 19948 running in a west south westerly direction across three gardens for a distance of approximately 108 metres to Point **E** at grid reference 58274 19942 then continuing in a north north westerly direction for a final distance of approximately 30 metres to point **F** at grid reference 58272 19944 where it continues as the unaffected Footpath 3.

Footpath 4 Stow Maries

A part length of Footpath 4 Stow Maries of unknown width shown by a bold continuous line on the order map commencing from point **A** at grid reference 582942 199410 running in a generally north westerly direction across two gardens for a total distance of approximately 130 metres to reach the aforementioned point **B** at its junction with Footpath 3 Stow Maries where it continues as the unaffected Footpath 4 Stow Maries.

(PART 2)

DESCRIPTION OF SITE OF NEW PATHS OR WAYS

Footpath 3 Stow Maries

A footpath being 2 metres in width shown by a bold broken line on the order map commencing at the aforementioned point **B** running in a west south westerly direction along a grass track for a total distance of approximately 120 metres to reach the aforementioned point **F** where it continues unaffected.


Footpath 4 Stow Maries

A footpath being 2 metres in width shown by a bold broken line on the order map commencing at the aforementioned point **A** running in a generally north north westerly direction alongside the eastern boundary of the garden for a distance of approximately 89 metres to Point **C** at grid reference 582919 199495 then continuing in a generally westerly direction for a final distance of approximately 75 metres to Point **D** at grid reference 58284 19948 where it continues unaffected.

Given under the Common Seal of Essex County Council this *Tenth* day
of *January* 2020

The common seal of **ESSEX**)
COUNTY COUNCIL was here-)
unto affixed in the presence of:)



Attesting Officer: 
R. DONALDSON

Dated: 10th day of January 2020

PUBLIC PATH DIVERSION ORDER

HIGHWAYS ACT 1980 - SECTION 119

Footpath 3 and Footpath 4 in the parish of
Stow Maries in the District of Maldon

Paul Turner
Director, Legal and Assurance
Essex Legal Services

Seax House
Victoria Road South
Chelmsford
Essex
CM1 1QH

HIGHWAYS ACT 1980 – SECTION 119

PUBLIC PATH DIVERSION ORDER 2020

FOOTPATHS 3 AND 4 STOW MARIES


**IN
THE DISTRICT OF MALDON**

ESSEX COUNTY COUNCIL in exercise of the powers conferred upon them
in that behalf, hereby confirm the foregoing Order:

THIS ORDER IS HEREBY CONFIRMED AS UNOPPOSED ORDER

The common seal of **ESSEX COUNTY**)
COUNCIL was hereunto affixed on the)
Thirteenth day of May 2020)
in the presence of:-)

Attesting Officer:


JOANNA CRUST.



40842

Dated: 13th day of May 2020

CONFIRMATION ORDER

PUBLIC PATH DIVERSION ORDER

**HIGHWAYS ACT 1980
SECTION 119**

Footpath 3 and Footpath 4 in the Parish of
Stow Maries in the District of Maldon

PAUL TURNER
Director, Legal and Assurance

Essex County Council
Seax House
Victoria Road South
Chelmsford
Essex
CM1 1QH

HIGH/11486 (KAS)