

ESSEX COUNTY COUNCIL

PUBLIC PATH DIVERSION ORDER 2020

FOOTPATH 1 NAZEING

IN THE DISTRICT OF EPPING FOREST

HIGHWAYS ACT 1980 - SECTION 119

PUBLIC PATH DIVERSION ORDER

PUBLIC PATH DIVERSION ORDER
HIGHWAYS ACT 1980 – SECTION 119
ESSEX COUNTY COUNCIL
FOOTPATH 1 NAZEING

This Order is made by Essex County Council (“the authority”) under section 119 of the Highways Act 1980 (“the 1980 Act”) because it appears to the authority that in the interest of the owner of the land crossed by the footpath described in paragraph 1 of this order it is expedient that the line of the path should be diverted.

The applicant has agreed to defray any compensation which becomes payable in consequence of the coming into force of this order and Essex County Council has agreed to defray any expenses incurred in the order making and bringing the new site of the path into a fit condition for use by the public.

Epping Forest District Council have been consulted and have consented to the making of the order as required by section 120(2) of the 1980 Act.

BY THIS ORDER:

- 1) The public right of way over the land situated at the property known as Naivette Nursery Road Nazeing EN9 2JQ known as Footpath 1 Nazeing in the District of Epping Forest and shown by a bold continuous black line on the order map numbered PROW-19-27 25 Oct 2019 contained in this order and described in Part 1 of the Schedule to this order shall be stopped up after 28 days from the date of confirmation of this order
- 2) There shall at the end of 28 days from the date of confirmation of this order be a public footpath over land situated at the property known as Naivette Nursery Road Nazeing EN9 2JQ known as Footpath 1 Nazeing in the District of Epping Forest as described in Part 2 of the Schedule and shown by a bold broken black line on the order map numbered PROW-19-27 25 Oct 2019 contained in this order.

SCHEDULE

(PART 1)

DESCRIPTION OF SITE OF EXISTING PATH OR WAY

A part length of Footpath 1 Nazeing 2 metres wide shown by a bold continuous black line on the order map commencing from point **A** at grid reference 53895,20677 approximately 100 metres south east of Nursery Road on the south eastern side of the garden hedge/fence of the property known as Naivette and on the south western side of the boundary fence of Eastside Nursery proceeding initially north westward for a distance of approximately 2 metres through the hedge then heading south westward through the trees/hedge on the northern side of the fence via Point **B** at grid reference 53895,20676 for a further distance of approximately 11 metres where the path then passes back through the hedge/fence slightly more southerly for a final distance of approximately 2 metres to Point **C** at grid reference 53894,20676 on the southern side of the Naivette garden fence/hedge.

(PART 2)

DESCRIPTION OF SITE OF NEW PATH OR WAY

A footpath being 2 metres in width shown by a bold broken black line on the order map commencing at the aforementioned point **A** on the south eastern side of the Naivette garden hedge/fence running in a south westward direction via Point **D** at grid reference 53895,20676 between the Naivette hedge/fence on the north western side of the path and the Heras fencing on its south eastern side for a total distance of approximately 14 metres to the aforementioned point **C** reconnecting to the unaffected part of Footpath 1 on the southern side of the Naivette garden hedge/fence.

Given under the Common Seal of Essex County Council this *Seventh* day
of *February* 2020

The common seal of **ESSEX**)
COUNTY COUNCIL was here-)
unto affixed in the presence of:)

J. M. M. M. M. M.
Attesting Officer:



40653

HIGHWAYS ACT 1980 – SECTION 119

PUBLIC PATH DIVERSION ORDER 2020

FOOTPATH 1 NAZEING

**IN
THE DISTRICT OF EPPING FOREST**

ESSEX COUNTY COUNCIL in exercise of the powers conferred upon them in that behalf, hereby confirm the foregoing Order:

THIS ORDER IS HEREBY CONFIRMED AS UNOPPOSED ORDER

The common seal of **ESSEX COUNTY**)
COUNCIL was hereunto affixed on the)
Nineteenth day of *August* 2020)
in the presence of:-)

Attesting Officer:

Shan Murren



41056

Dated: 7th day of February 2020

PUBLIC PATH DIVERSION ORDER

**HIGHWAYS ACT 1980
SECTION 119**

Footpath 1 in the Parish of Nazeing in the
District of Epping Forest

Paul Turner
Director, Legal and Assurance

Seax House
Victoria Road South
Chelmsford
Essex
CM1 1QH

Dated: 19th day of August 2020

CONFIRMATION ORDER

PUBLIC PATH DIVERSION ORDER

**HIGHWAYS ACT 1980
SECTION 119**

Footpath 1 in the Parish of Nazeing in the
District of Epping Forest




PAUL TURNER
Director, Legal and Assurance

Essex County Council
Seax House
Victoria Road South
Chelmsford
Essex
CM1 1QH

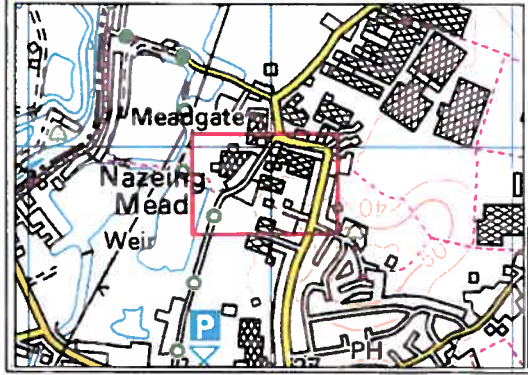
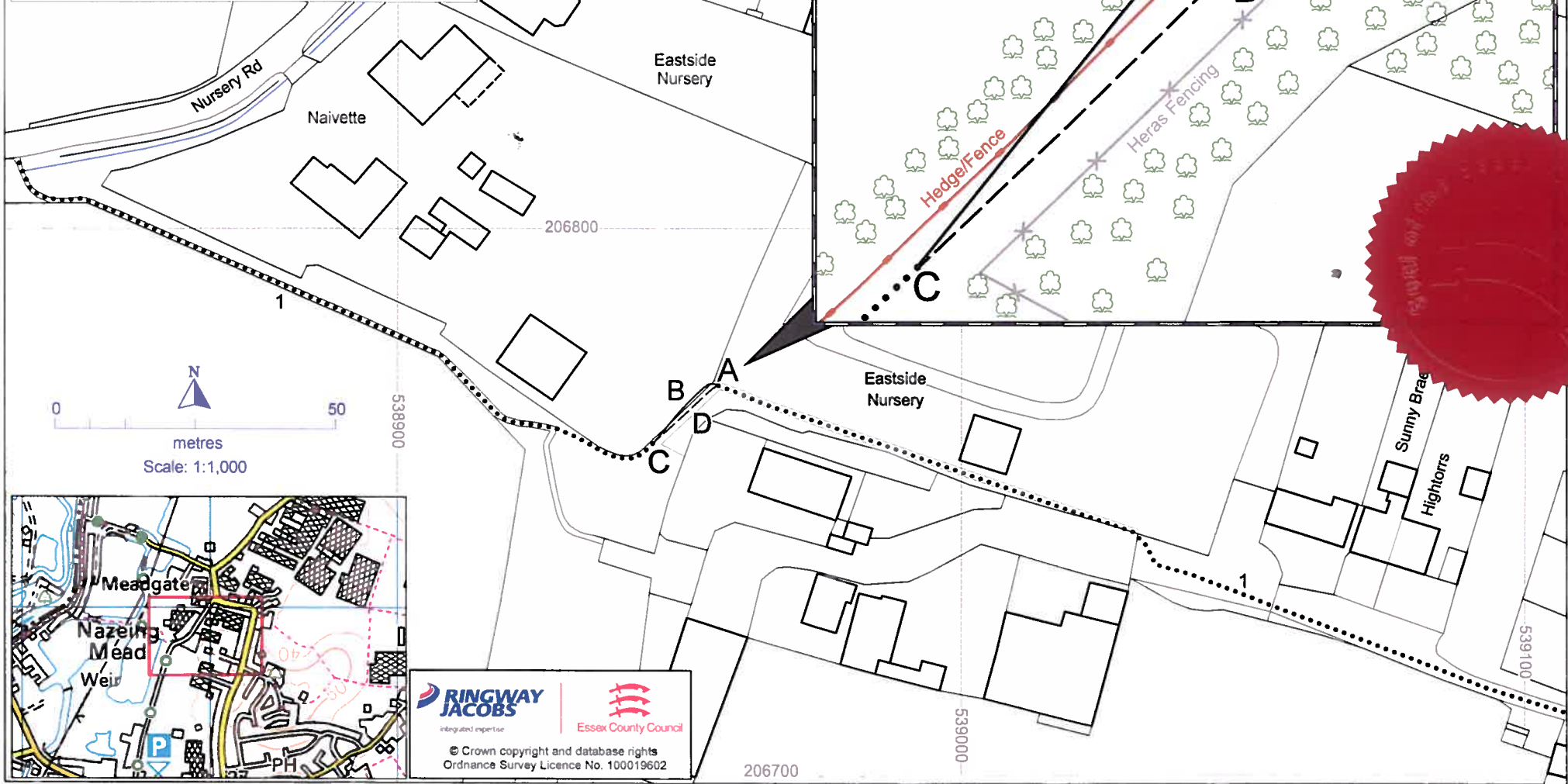
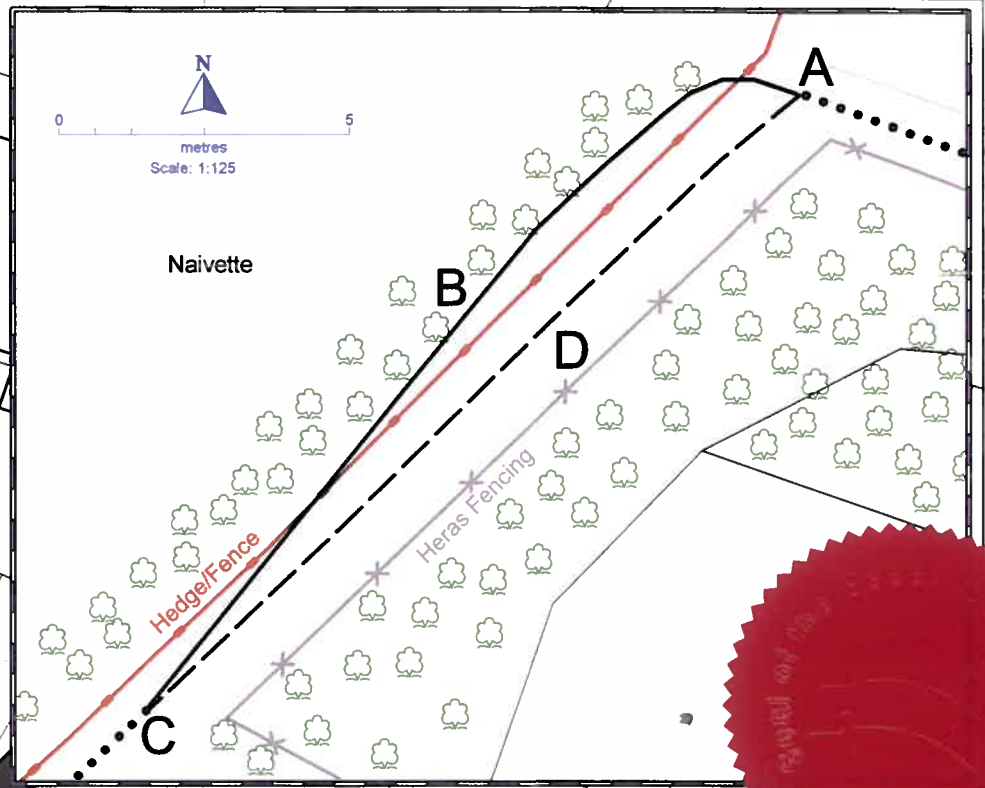
HIGH/11532 (KAS)

**Diversion of Footpath 1 Nazeing
District of Epping Forest
s119 Highways Act 1980**

Plan No. PROW-19-27 25 Oct 2019

Route to close: A-B-C 
 New route: A-D-C 
 Unaffected route: 

Definitive Map Sheet: TL 30 NE
 Grid ref at Point A: 53894,20676
 Postcode at Point A: EN9 2JQ



RINGWAY JACOBS
 integrated expertise

Essex County Council

© Crown copyright and database rights
 Ordnance Survey Licence No. 100019602



Attesting Officer