

Wildlife and Countryside Act 1981

The Definitive Map and Statement for the County of Essex -

The Essex County Council Definitive Map Modification No. 635  
(Footpath 19 Mayland, Maldon District) Order 2017

This Order is made by Essex County Council under Section 53(2)(b) of the Wildlife and Countryside Act 1981 "the Act" because it appears to the Secretary of State (who has directed the authority to that effect) that the Definitive Map and Statement for the County of Essex requires modification in consequence of the occurrence of an event specified in Section 53(3)(c)(i) namely, the discovery by the authority of evidence which (when considered with all other relevant evidence available to them) shows (i) that a right of way which is not shown in the map and statement is reasonably alleged to subsist over land in the area to which the map relates, being a right of way to which this Part applies.

The authority has consulted with every local authority whose area includes the land to which the order relates. The Essex County Council hereby order that:


1. For the purpose of this order the relevant date is 30 November 2017.
2. The Definitive Map and Statement for the County of Essex shall be modified as described in Part I and Part II of the Schedule and shown on the map attached to the Order.
3. This order shall take effect on the date it is confirmed and may be cited as the Essex County Council Definitive Map Modification No.635 (Footpath 19 Mayland, Maldon District) Order 2017.


Given under the Common Seal of the Essex County Council this *twentieth* day of December in the year Two Thousand and Seventeen.

The COMMON SEAL of the ESSEX )  
COUNTY COUNCIL was hereunto )  
Affixed in the presence of: )

37543

**Attesting Officer**

  
JOANNA GENT.



The foregoing order is hereby confirmed  
subject to the red ink modifications thereon.

*Kathryn Seward* 16 APR 2020

An Inspector appointed by The Secretary of  
State for Environment, Food and  
Rural Affairs

## SCHEDULE

### PART I

#### Modification of Definitive Map

##### Description of path or way to be added

A footpath, to be known as footpath 19 Mayland, running from the northern end of the adopted road, North Drive with a width of 3.1m northwards and north-eastwards along the unadopted Sea View Parade (A – B on the Order plan), then turning south-eastwards on the south-western side of the boundary with a width of 4m before crossing to the north-eastern side of the boundary (B – C on the Order plan), continuing easterly then north-eastwards, with a width of 2m to exit onto Nipsells Chase (C – D on the Order plan).

### PART II


#### Modifications of Definitive Statement

The statement for the parish of Mayland shall be amended by adding the following: -


OS Sheet No.	Path No.	Classification	Position and Description
TL90SW	19	FP	From the northern end of North Drive, northwards and north-eastwards along Sea View Parade with a width of 3.1m, then south-eastwards with a width of 4m. Turns eastwards then almost immediately south-eastwards with a width of 2m and continues easterly before turning north-eastwards to meet Nipsells Chase.

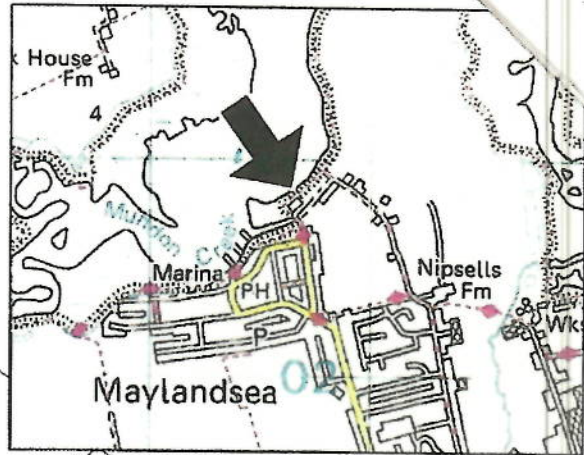
**Key**

**Footpath 19 Mayland**

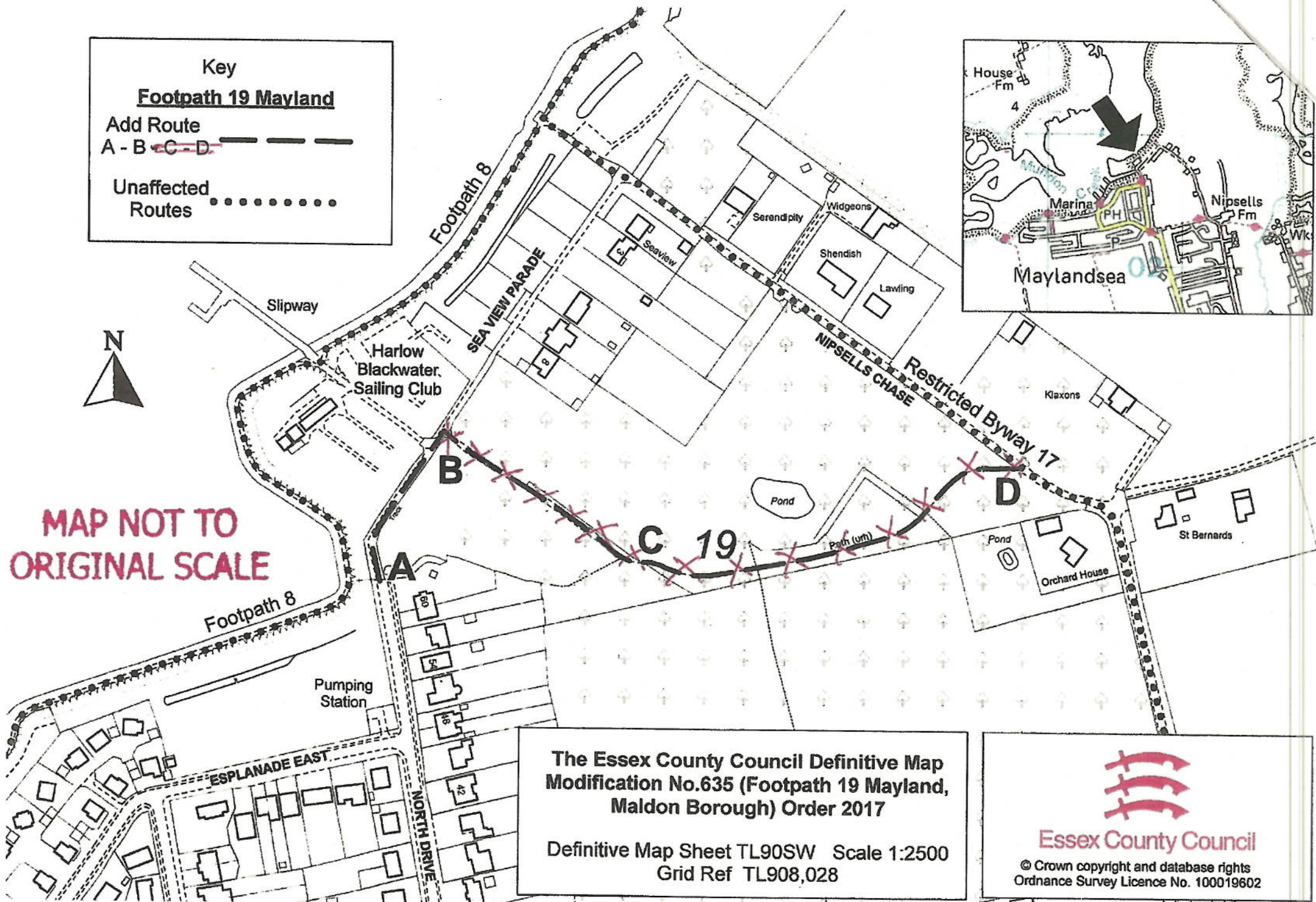
Add Route 

A - B ~~C - D~~

Unaffected Routes 




**MAP NOT TO ORIGINAL SCALE**



**The Essex County Council Definitive Map Modification No.635 (Footpath 19 Mayland, Maldon Borough) Order 2017**

Definitive Map Sheet TL90SW Scale 1:2500  
Grid Ref TL908,028



**Essex County Council**

© Crown copyright and database rights  
Ordnance Survey Licence No. 100019602