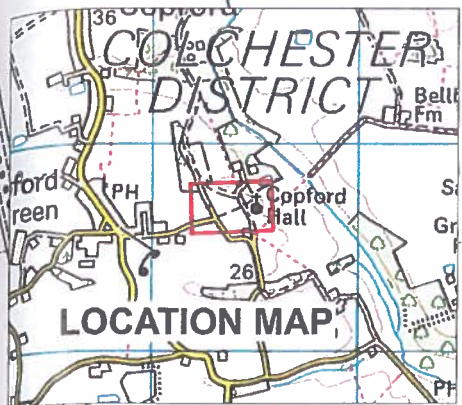
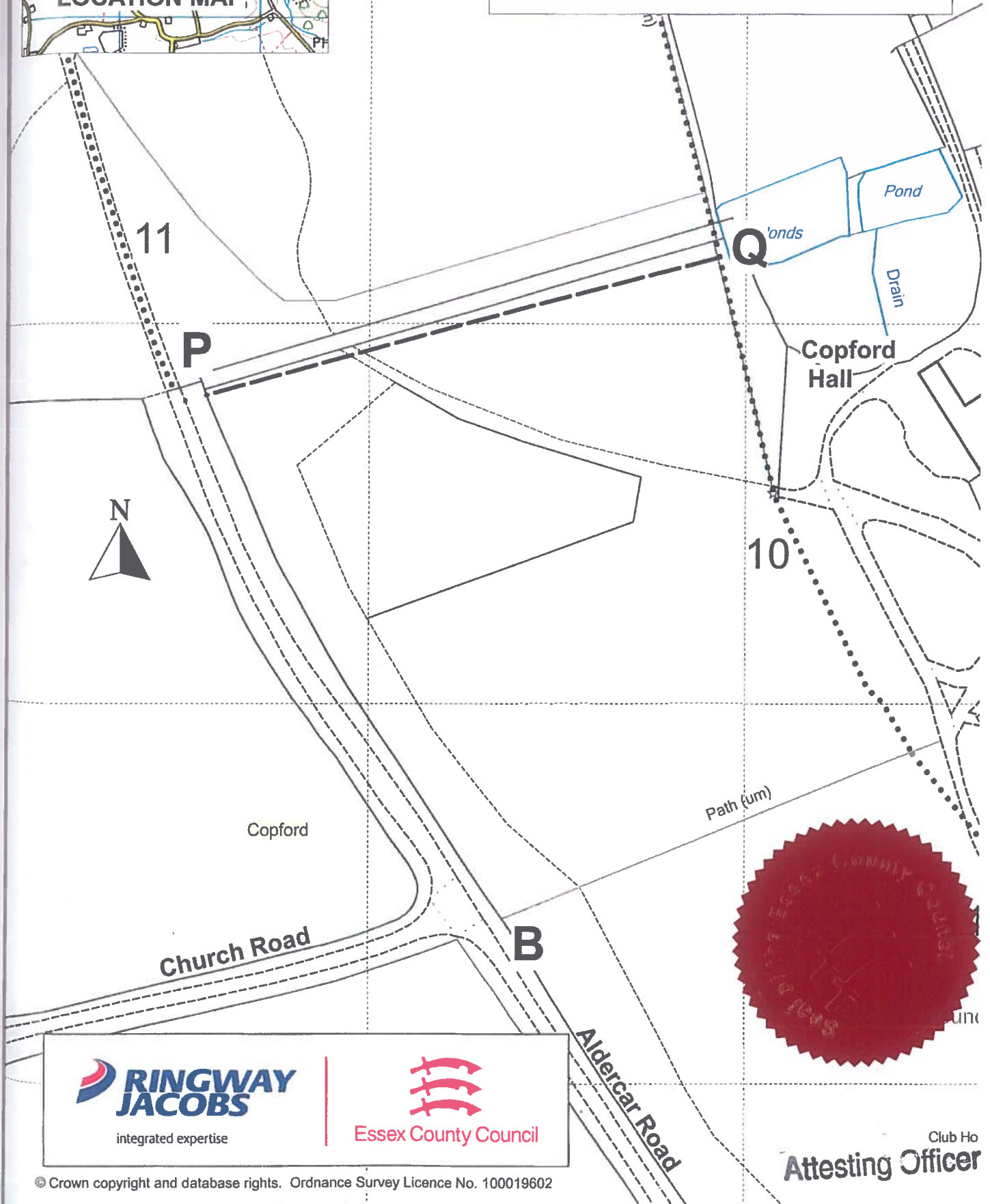


A.F.M.



PLAN NO. COP CRE Q
 Creation of a Footpath at Copford
 Created Route P-Q —————
 Unaffected Routes
 Scale 1:1000 at A4
 Definitive Map Sheet 92 SW
 Postcode: CO6 1DG



RINGWAY JACOBS
 integrated expertise

Essex County Council

Club Ho
Attesting Officer

R.M. F.M.

PLAN NO.PROW-20-24

Creation of a footpath at Copford

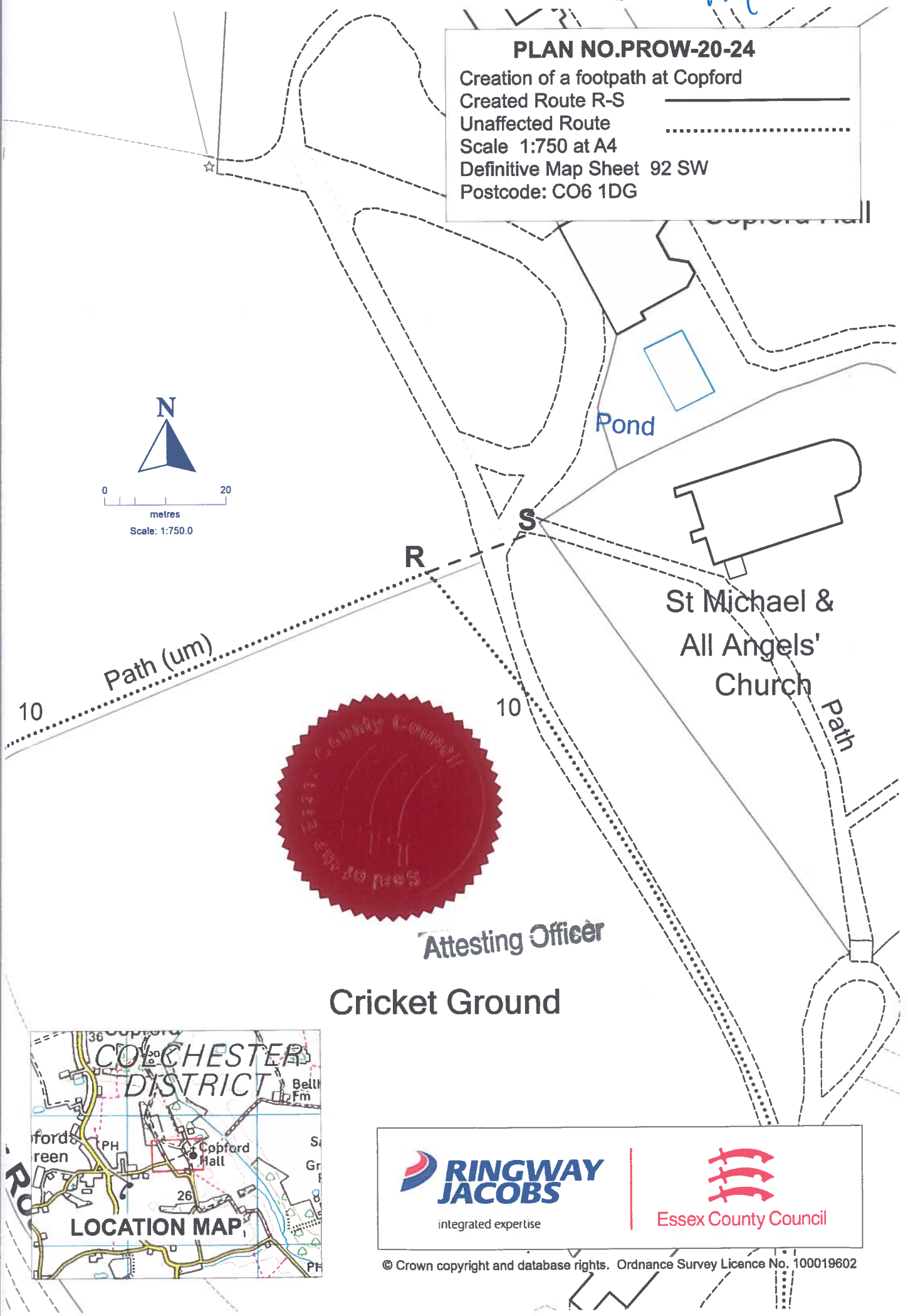
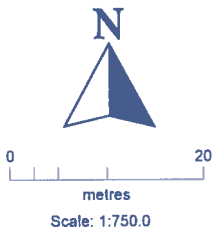
Created Route R-S

Unaffected Route

Scale 1:750 at A4

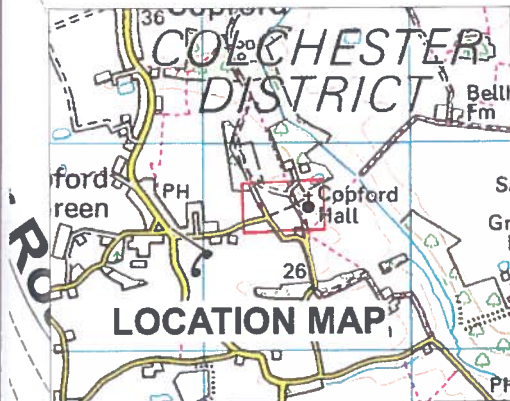
Definitive Map Sheet 92 SW

Postcode: CO6 1DG



Attesting Officer

Cricket Ground



 integrated expertise	 Essex County Council
--	---