

ESSEX COUNTY COUNCIL

PUBLIC PATH EXTINGUISHMENT ORDER 2020

FOOTPATH 48 ARDLEIGH

**IN
THE DISTRICT OF TENDRING**

HIGHWAYS ACT 1980 – SECTION 118

PUBLIC PATH EXTINGUISHMENT ORDER

PUBLIC PATH EXTINGUISHMENT ORDER

HIGHWAYS ACT 1980 – SECTION 118

ESSEX COUNTY COUNCIL

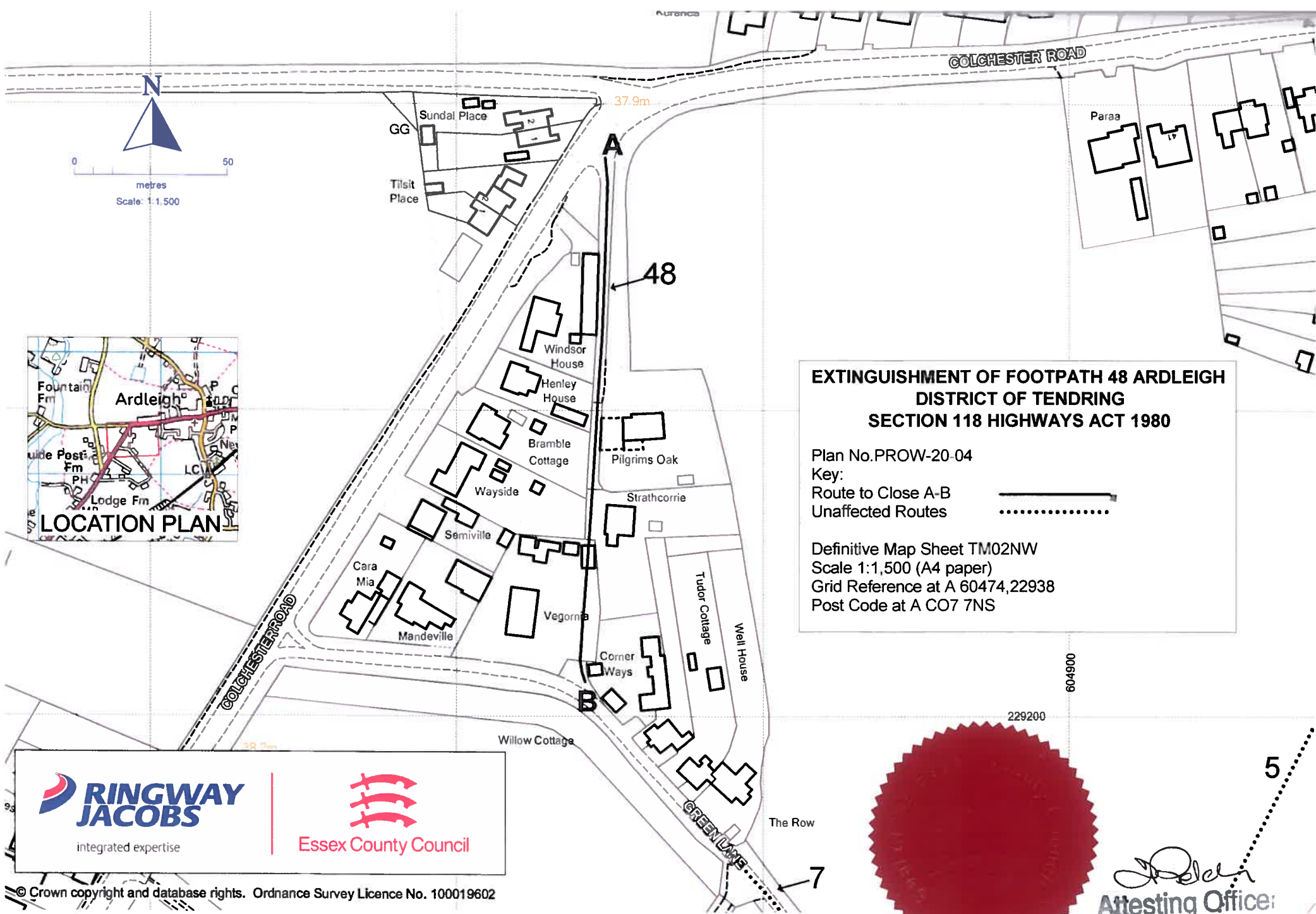
FOOTPATH 48 ARDLEIGH

This Order is made by Essex County Council (“the authority”) under section 118 of the Highways Act 1980 (“the 1980 Act”) because it appears to the authority that the footpath described in paragraph 1 below is not needed for public use.



Tendring District Council have been consulted and have consented to the making of the order as required by section 120(2) of the 1980 Act.

BY THIS ORDER:

- 1) The public right of way over the land situated south and east of Colchester Road known as Footpath 48 Ardleigh in the District of Tendring and shown by a continuous bold line on the order map numbered PROW-20-04 attached to this order and described in the Schedule to this order shall be extinguished after 14 days from the date of confirmation of this order.



**EXTINGUISHMENT OF FOOTPATH 48 ARDLEIGH
DISTRICT OF TENDRING
SECTION 118 HIGHWAYS ACT 1980**

Plan No. PROW-20-04
 Key:
 Route to Close A-B 
 Unaffected Routes 

Definitive Map Sheet TM02NW
 Scale 1:1,500 (A4 paper)
 Grid Reference at A 60474,22938
 Post Code at A CO7 7NS



integrated expertise



Essex County Council

© Crown copyright and database rights. Ordnance Survey Licence No. 100019602



5

[Signature]
 Attesting Officer:

SCHEDULE

DESCRIPTION OF SITE OF EXISTING PATH OR WAY TO BE EXTINGUISHED

The entire length of Footpath 48 Ardleigh of unknown width shown by a bold continuous line on the order map commencing from point **A** at grid reference 60474,22938 where it meets Colchester Road running in a generally southerly direction for a total distance of approximately 171 metres along property driveways and through a property garden to point **B** at grid reference 60474,22921 where it connects to the public highway known as Green Lane.

Given under the Common Seal of Essex County Council this 29th day
of April 2020

The common seal of **ESSEX**)
COUNTY COUNCIL was here-)
unto affixed in the presence of:)



40827

Attesting Officer:

[Handwritten signature]

Dated: 29th day of April

2020

PUBLIC PATH EXTINGUISHMENT ORDER

HIGHWAYS ACT 1980 - SECTION 118

Footpath 48 in the parish of Ardleigh in the District
of Tendring

Paul Turner
Director, Legal and Assurance
Essex Legal Services

Seax House
Victoria Road South
Chelmsford
Essex
CM1 1QH

HIGHWAYS ACT 1980 – SECTION 118

PUBLIC PATH EXTINGUISHMENT ORDER 2020

**FOOTPATH 48 ARDLEIGH
IN
THE DISTRICT OF TENDRING**

ESSEX COUNTY COUNCIL in exercise of the powers conferred upon them in that behalf, hereby confirm the foregoing Order:

THIS ORDER IS HEREBY CONFIRMED AS UNOPPOSED ORDER

The common seal of **ESSEX COUNTY**)
COUNCIL was hereunto affixed on the)
 Seventh day of *October* 2020)
in the presence of:-)

41197



J. Edwards
Attesting Officer:

Dated: 7th day of October 2020

CONFIRMATION ORDER

PUBLIC PATH EXTINGUISHMENT ORDER

**HIGHWAYS ACT 1980
SECTION 118**

Footpath 48 in the Parish of Ardleigh in the
District of Tendring

PAUL TURNER
Director, Legal and Assurance

Essex County Council
Seax House
Victoria Road South
Chelmsford
Essex
CM1 1QH

HIGH/11600 (KAS)