

ESSEX COUNTY COUNCIL

PUBLIC PATH DIVERSION ORDER 2020

FOOTPATH 28 ALPHAMSTONE

IN THE DISTRICT OF BRAINTREE

HIGHWAYS ACT 1980 - SECTION 119

PUBLIC PATH DIVERSION ORDER

PUBLIC PATH DIVERSION ORDER
HIGHWAYS ACT 1980 – SECTION 119
ESSEX COUNTY COUNCIL
FOOTPATH 28 ALPHAMSTONE

This Order is made by Essex County Council (“the authority”) under section 119 of the Highways Act 1980 (“the 1980 Act”) because it appears to the authority that in the interest of the owner of the land crossed by the footpath described in paragraph 1 of this order it is expedient that the line of the path should be diverted.

The landowner has agreed to defray any compensation which becomes payable in consequence of the coming into force of this order and any expenses incurred in the order making and bringing the new site of the path into a fit condition for use by the public.

Braintree District Council have been consulted and have consented to the making of the order as required by section 120(2) of the 1980 Act.

BY THIS ORDER:

- 1) The public right of way over the land situated east of Pebmarsh Road known as Footpath 28 Alphamstone in the District of Braintree and shown by a bold continuous black line on the order map numbered ALPH 28A contained in this order and described in Part 1 of the Schedule to this order shall be stopped up after 35 days from the date of confirmation of this order

- 2) There shall at the end of 28 days from the date of confirmation of this order be a public footpath east of Pebmarsh Road known as Footpath 28 Alphamstone in the District of Braintree as described in Part 2 of the Schedule and shown by a bold broken black line on the order map numbered ALPH 28A contained in this order.

SCHEDULE

(PART 1)

DESCRIPTION OF SITE OF EXISTING PATH OR WAY

A part length of Footpath 28 Alphamstone of unknown width shown by a bold continuous black line on the order map commencing from point **A** at grid reference 58734,23474 where it connects to the highway known as Pebmarsh Road running in a south easterly then south south easterly direction for a total distance of approximately 131 metres to point **C** at grid reference 58739,23462.


(PART 2)

DESCRIPTION OF SITE OF NEW PATH OR WAY

A footpath being 2 metres in width shown by a bold broken black line on the order map commencing at point **B** at grid reference 58729,23466 where it connects to the highway known as Pebmarsh Road running in an east south easterly direction across the field for a total distance of approximately 106 metres to the aforementioned point **C** where it continues unaffected.

Given under the Common Seal of Essex County Council this *Twenty first* day of *February* 2020

The common seal of **ESSEX**)
COUNTY COUNCIL was here-)
unto affixed in the presence of:)



Attesting Officer:

JOANNA GENT.



40688

Dated: 21st day of February 2020

PUBLIC PATH DIVERSION ORDER

**HIGHWAYS ACT 1980
SECTION 119**

Footpath 28 in the parish of Alphamstone
in the District of Braintree

Paul Turner
Director, Legal and Assurance

Seax House
Victoria Road South
Chelmsford
Essex
CM1 1QH

HIGHWAYS ACT 1980 – SECTION 119

PUBLIC PATH DIVERSION ORDER 2020

FOOTPATH 28 ALPHAMSTONE

**IN
THE DISTRICT OF BRAINTREE**

ESSEX COUNTY COUNCIL in exercise of the powers conferred upon them in that behalf, hereby confirm the foregoing Order:

THIS ORDER IS HEREBY CONFIRMED AS UNOPPOSED ORDER

The common seal of **ESSEX COUNTY**)
COUNCIL was hereunto affixed on the)
8th day of July 2020)
in the presence of:-)



Attesting Officer:

(JOANNA GENT)

40962

Dated: 8th day of July 2020

CONFIRMATION ORDER

PUBLIC PATH DIVERSION ORDER

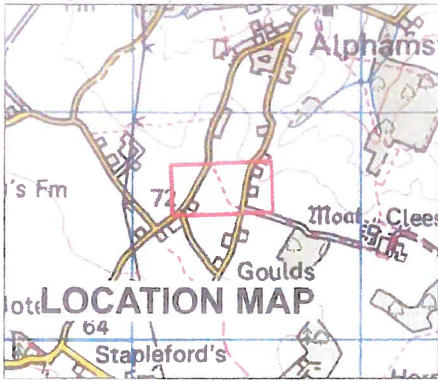
**HIGHWAYS ACT 1980
SECTION 119**

Footpath 28 in the Parish of Alphamstone in
the District of Braintree




PAUL TURNER
Director, Legal and Assurance

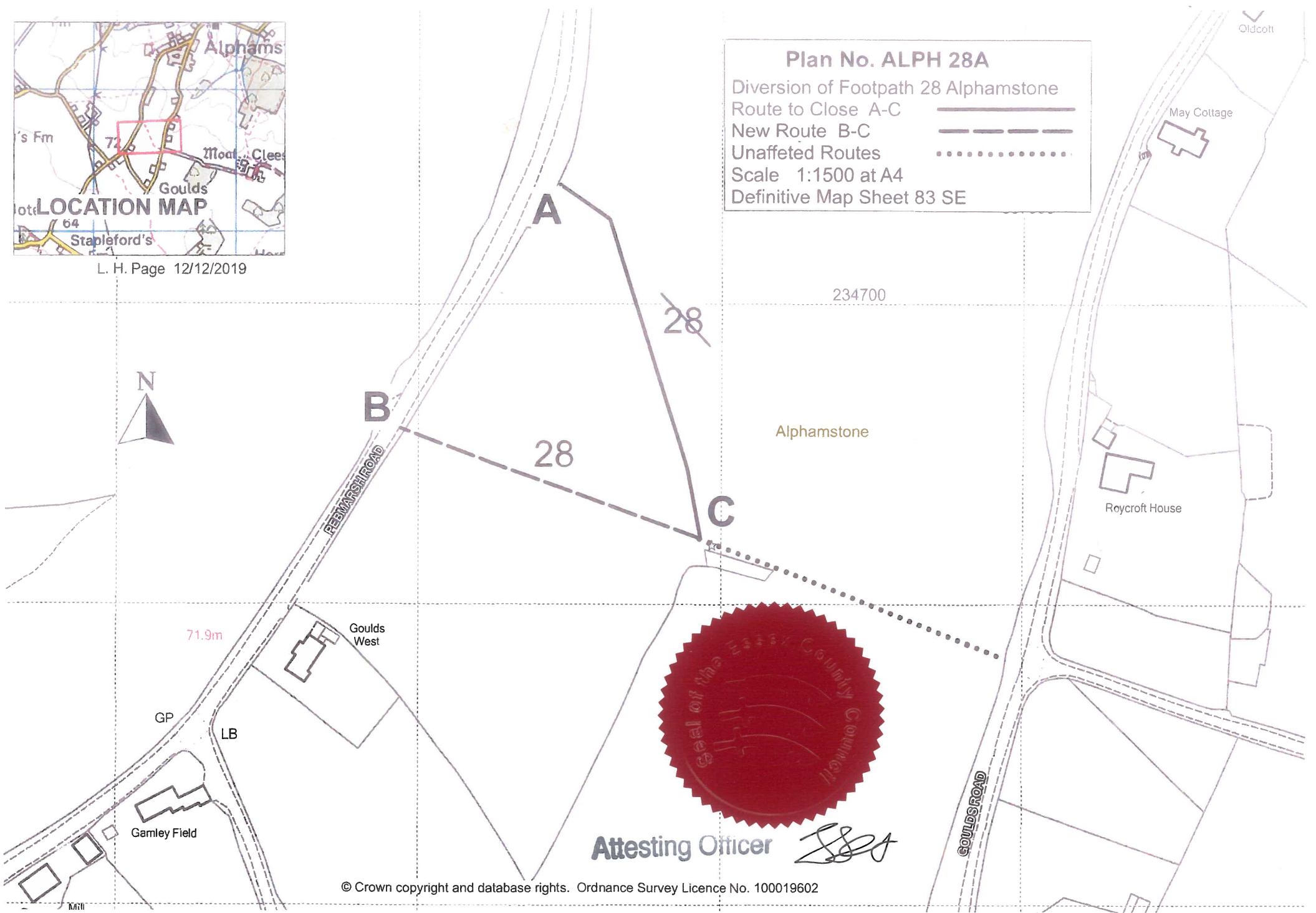
Essex County Council
Seax House
Victoria Road South
Chelmsford
Essex
CM1 1QH

HIGH/11382 (KAS)
(FP28 Alphamstone Diversion)



L. H. Page 12/12/2019

Plan No. ALPH 28A
 Diversion of Footpath 28 Alphasstone
 Route to Close A-C 
 New Route B-C 
 Unaffected Routes 
 Scale 1:1500 at A4
 Definitive Map Sheet 83 SE



Attesting Officer 