

HIGHWAYS ACT 1980

MAP/PLANS REFERRED TO IN THE ESSEX COUNTY COUNCIL (A120/A133
LINK ROAD) (PHASE 1 (SOUTHERN SECTION)) (CLASSIFIED ROAD) (SIDE
ROADS) ORDER 2023

PLAN FOLIO

KEY


Existing highway layout where it is proposed to be altered Classified Road	
Highway to be stopped up	
Highway to be improved	
New Highway	
Private means of access to be stopped up	
New means of access	

CONTENTS:
KEY PLAN
SITE PLAN

These plans show the routes of new highways, the sites of improvement, stopping up and new accesses, but no width or construction details.

KEY PLAN SCALE 1:10,000 @ A1
SITE PLAN SCALE 1:2,500 @ A1

The Common Seal of Essex County Council
was hereunto affixed in the presence of:


..... SARAH SMART

Attesting Officer

on the 4th day of July 2023

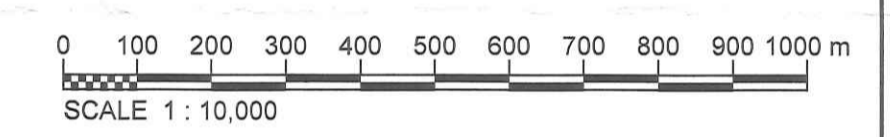




Plan - Scale 1:10,000



Attesting Officer



The Common Seal of
 ESSEX COUNTY COUNCIL
 was hereto affixed in the presence of: *[Signature]*
 Attesting Officer
 on the 4th day of July 2023

Drawing No. B355363A-SRO-000



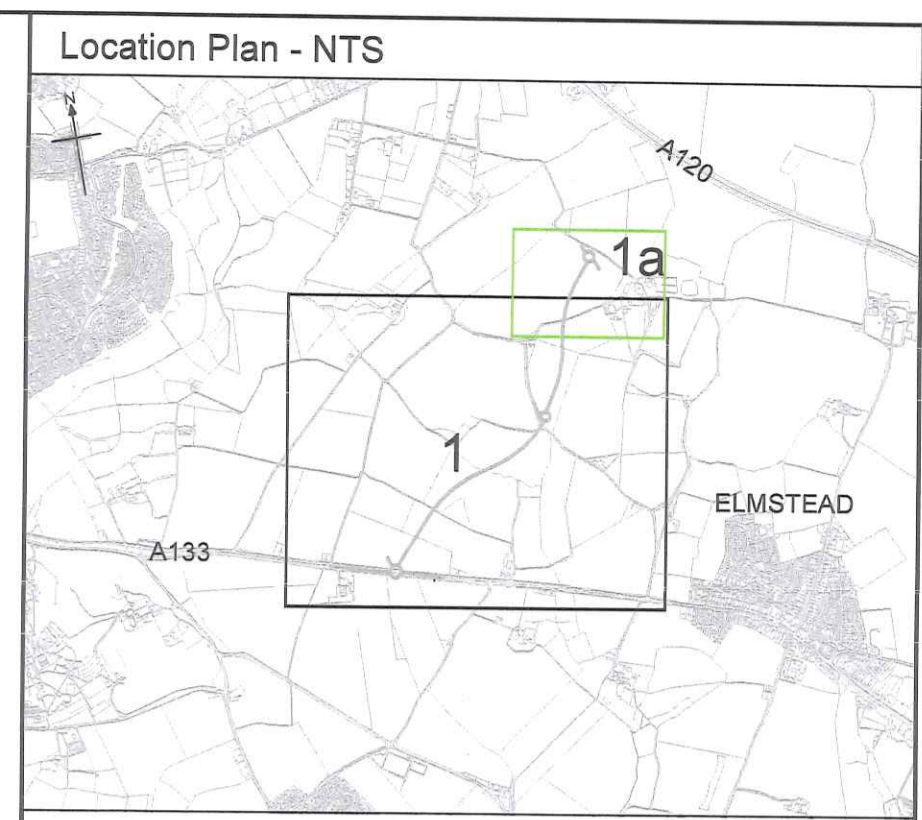
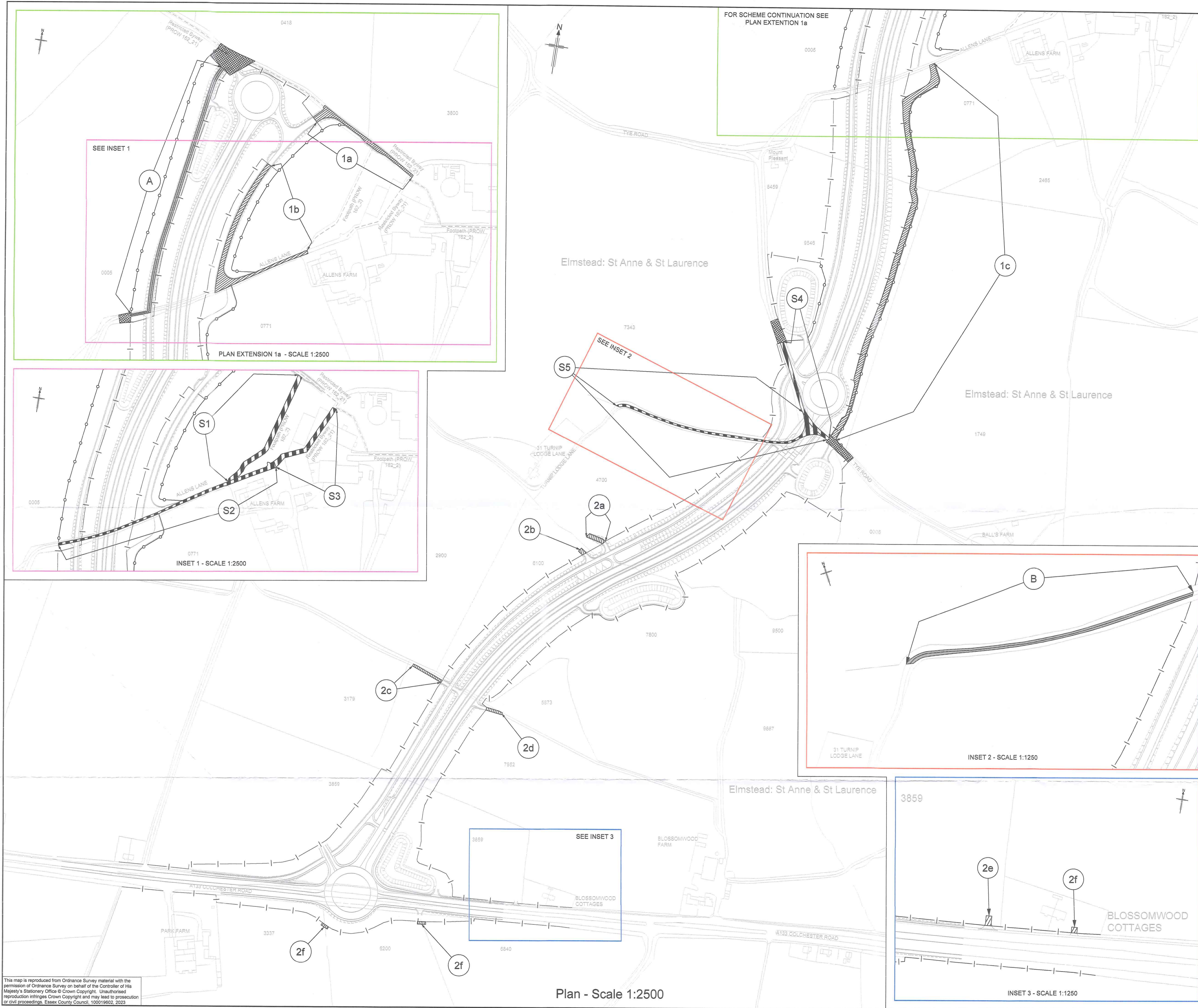
Project
 ESSEX COUNTY COUNCIL
 (A120/A133 LINK ROAD)
 (PHASE 1 (SOUTHERN SECTION))
 (CLASSIFIED ROAD)
 (SIDE ROADS) ORDER 2023

Drawing title
 SIDE ROADS ORDERS
 KEY PLAN

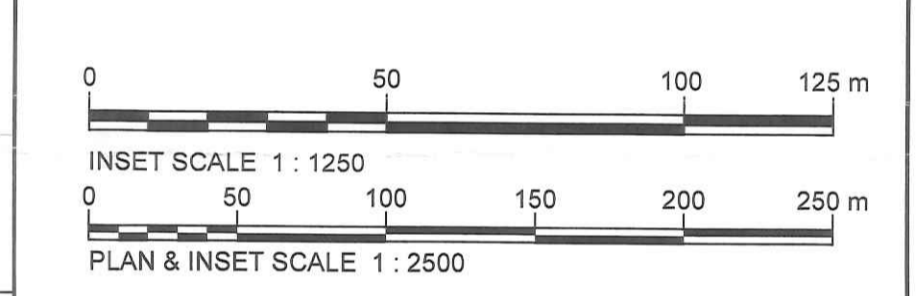
Drawing No. B355363A-SRO-000 Scale As shown @A1

This map is reproduced from Ordnance Survey material with the permission of Ordnance Survey on behalf of the Controller of His Majesty's Stationery Office © Crown Copyright. Unauthorised reproduction infringes Crown Copyright and may lead to prosecution or civil proceedings. Essex County Council, 100019602, 2023


© Copyright 2023 Jacobs U.K. Limited. The concepts and information contained in this document are the property of Jacobs. Use or copying of this document in whole or in part without the written permission of Jacobs constitutes an infringement of copyright. Limitation: This drawing has been prepared on behalf of, and for the exclusive use of Jacobs' Client, and is subject to, and issued in accordance with, the provisions of the contract between Jacobs and the Client. Jacobs accepts no liability or responsibility whatsoever for, or in respect of, any use of, or reliance upon, this drawing by any third party.



- KEY**
- Existing highway layout where it is proposed to be altered
 - Classified Road
 - Highway to be stopped up
 - Highway to be improved
 - New Highway
 - Private means of access to be stopped up
 - New means of access



The Common Seal of
ESSEX COUNTY COUNCIL
 was hereunto affixed in the presence of: *Sarah Smart*
 Attesting Officer
 on the 4th day of July 2023



Project
**ESSEX COUNTY COUNCIL
 (A120/A133 LINK ROAD)
 (PHASE 1 (SOUTHERN SECTION))
 (CLASSIFIED ROAD)
 (SIDE ROADS) ORDER 2023**

Drawing title
**SIDE ROADS ORDERS
 SITE PLAN**

Drawing No. B355363A-SRO-003 Scale 1:2500 @A1

This map is reproduced from Ordnance Survey material with the permission of Ordnance Survey on behalf of the Controller of His Majesty's Stationery Office © Crown Copyright. Unauthorised reproduction infringes Crown Copyright and may lead to prosecution or civil proceedings. Essex County Council, 100019602, 2023

Plan - Scale 1:2500

Attesting Officer

© Copyright 2023 Jacobs U.K. Limited. The concepts and information contained in this document are the property of Jacobs. Use or copying of this document in whole or in part without the written permission of Jacobs constitutes an infringement of copyright. Limitation: This drawing has been prepared on behalf of, and for the exclusive use of, Jacobs' Client, and is subject to, and issued in accordance with, the provisions of the contract between Jacobs and the Client. Jacobs accepts no liability or responsibility whatsoever for, or in respect of, any use of, or reliance upon, this drawing by any third party.