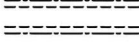
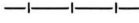
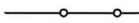








# HIGHWAYS ACT

## MAP/PLAN REFERRED TO IN THE ESSEX COUNTY COUNCIL ARMY AND NAVY JUNCTION (CLASSIFIED ROAD) (SIDE ROADS) ORDER 2026

PLAN FOLIO	
<u>KEY</u>	
Existing highway layout where it is proposed to be altered	
Classified Road Boundary	
Other boundaries	
Highway to be stopped up	
Highway to be improved	
New Highway	
Private means of access to be stopped up	
New means of access	
<u>CONTENTS:</u> KEY PLAN (SCALE 1:10,000 @ A1) SITE PLAN (SCALE 1:1,250 @ A1)	
This plan shows the routes of new highways, the sites of improvement, stopping up and new accesses, but no width or construction details.	

The Common Seal of  
THE ESSEX COUNTY COUNCIL  
was hereunto affixed in the presence of:



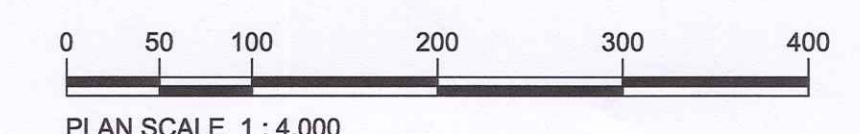
  
.....  
Attesting Officer SUSAN MOUSSEY

on the 4<sup>th</sup> day of March 2026



KEY:

PLAN LAYOUT



The Common Seal of  
**ESSEX COUNTY COUNCIL**  
 was hereunto affixed in the presence of:  
*Susan Mousat*  
 Attesting Officer **SUSAN MOUSAT**  
 on the 4<sup>th</sup> day of March 2026



Essex Highways, Seax House, Victoria Road South,  
 Chelmsford, CM1 1QH.  
 Tel: 0345 6037631 © Essex County Council

SCHEME TITLE  
**ARMY AND NAVY SUSTAINABLE  
 TRANSPORT PACKAGE  
 ARMY AND NAVY JUNCTION**

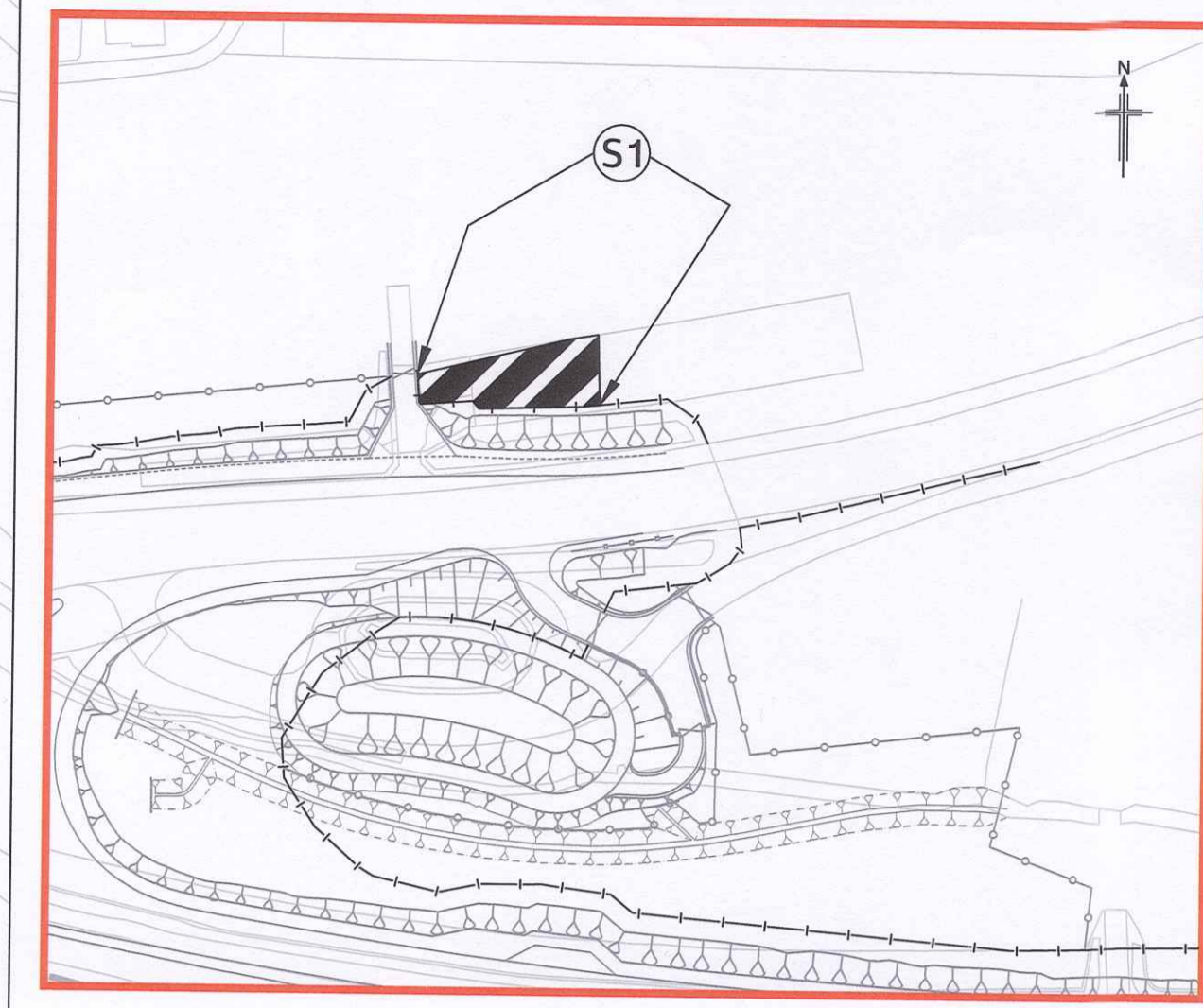
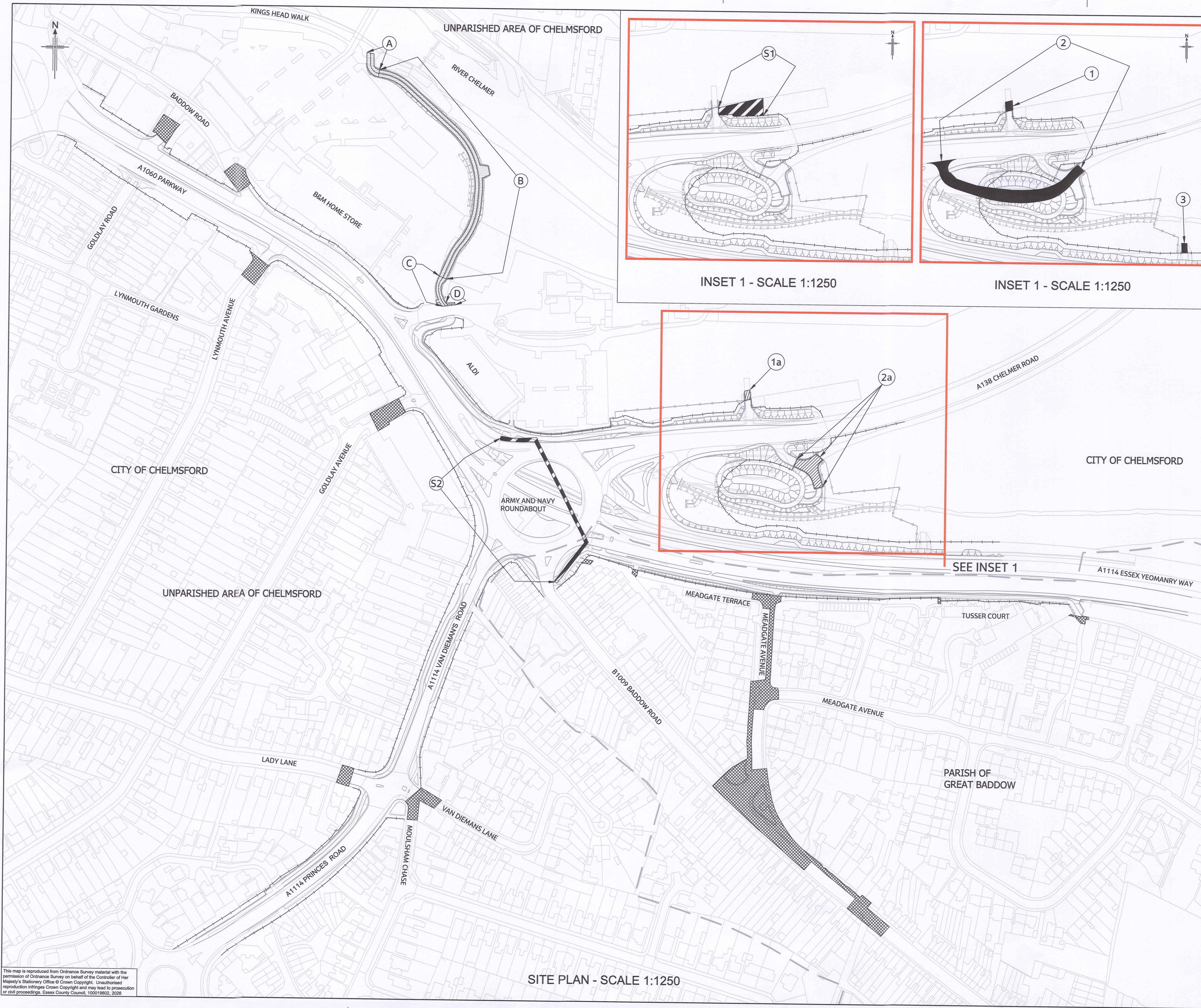
DRAWING TITLE  
**THE ESSEX COUNTY COUNCIL  
 ARMY AND NAVY JUNCTION  
 (CLASSIFIED ROAD)  
 (SIDE ROADS) ORDER 2026  
 KEY MAP**

DRAWING UNITS U.N.O. DIMENSIONS IN METRES LEVELS IN METRES	SCALE AT A1 (841X594mm) 1:4000@A1	REV. <b>P01</b>
--	--------------------------------------	--------------------

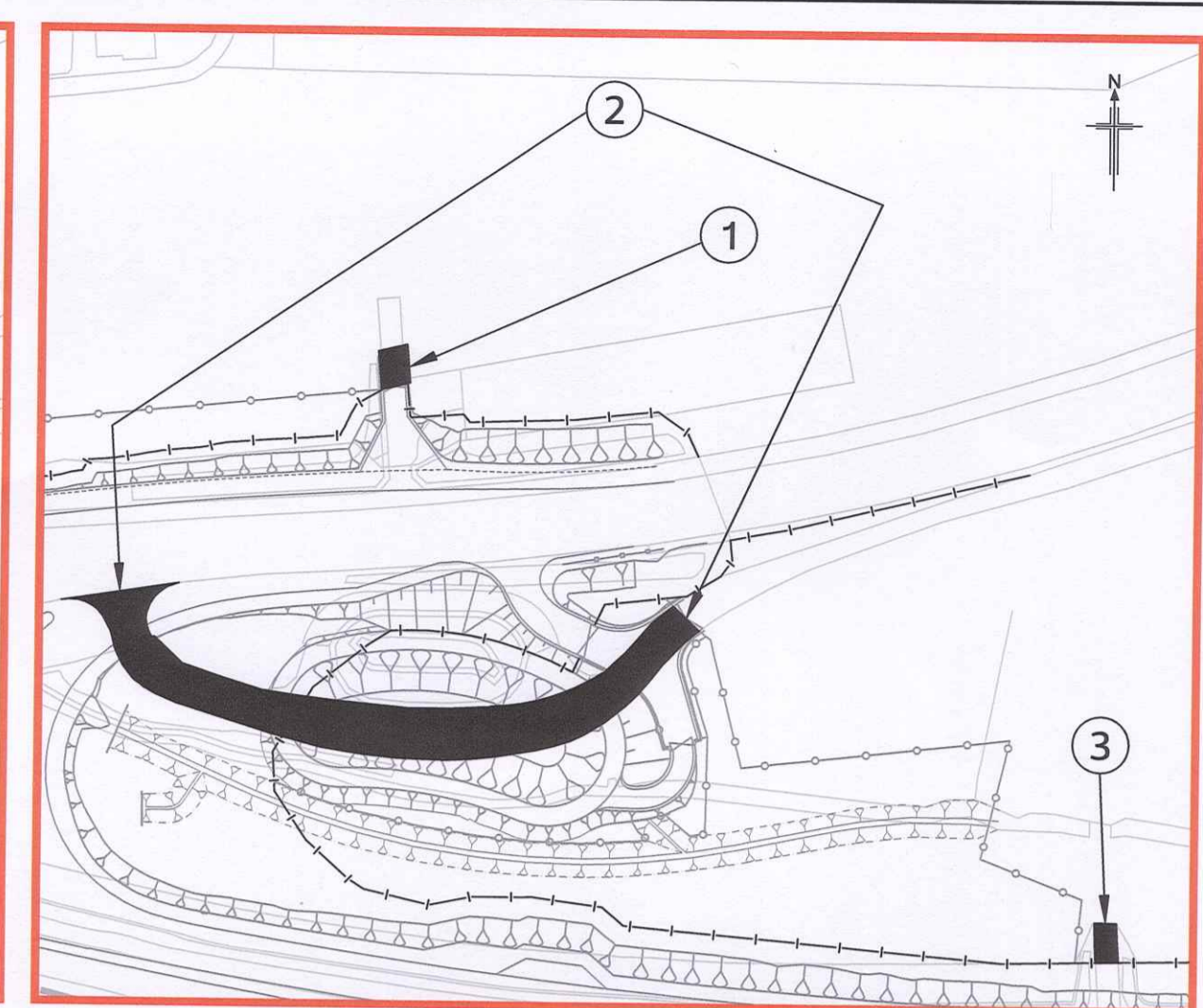
DRAWING No.  
**B355391A-RJECC-LSI-ANJN-DR-ZL-0022**



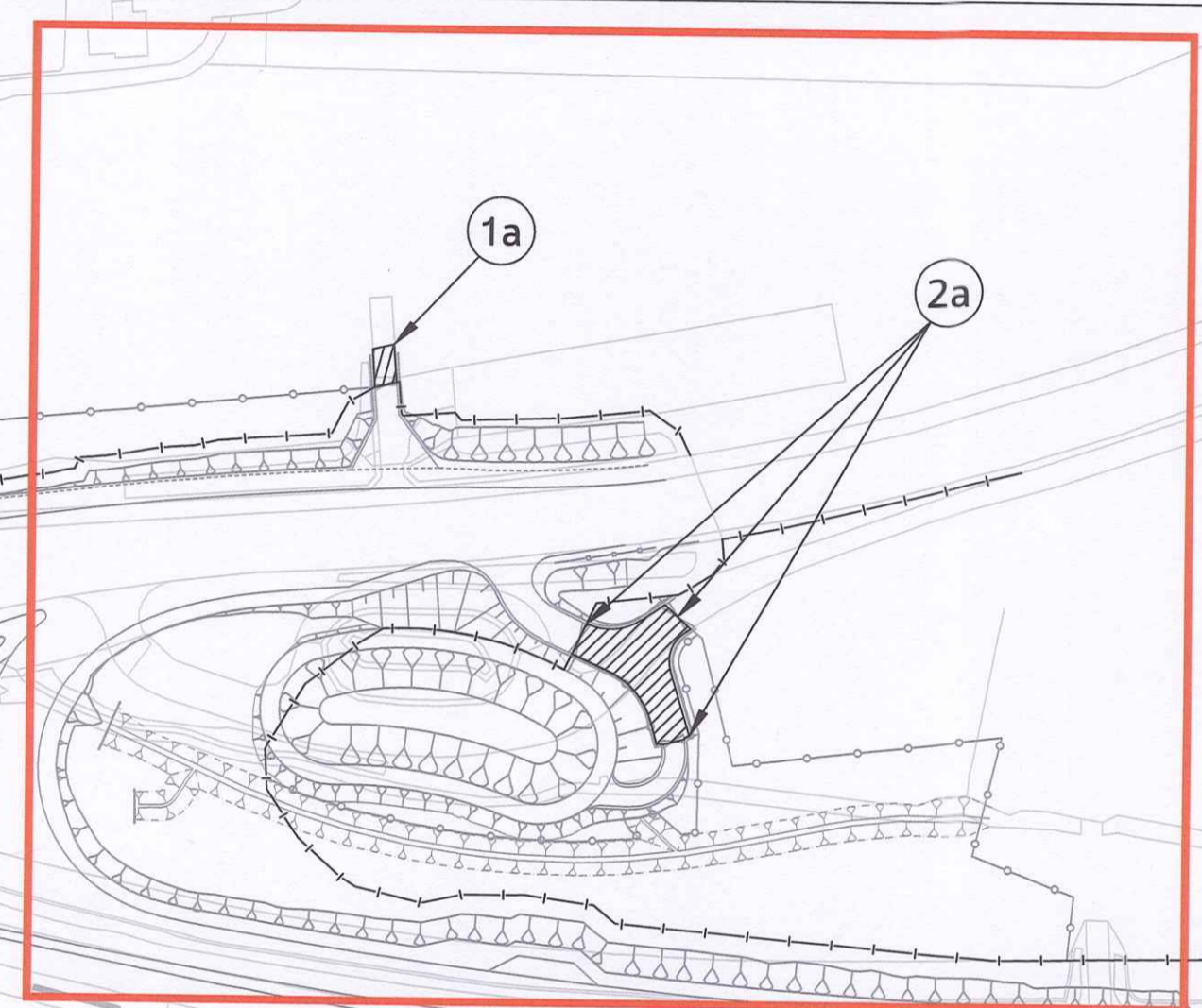
This map is reproduced from Ordnance Survey material with the permission of Ordnance Survey on behalf of the Controller of Her Majesty's Stationery Office © Crown Copyright. Unauthorised reproduction infringes Crown Copyright and may lead to prosecution or civil proceedings. Essex County Council, 190019602, 2026



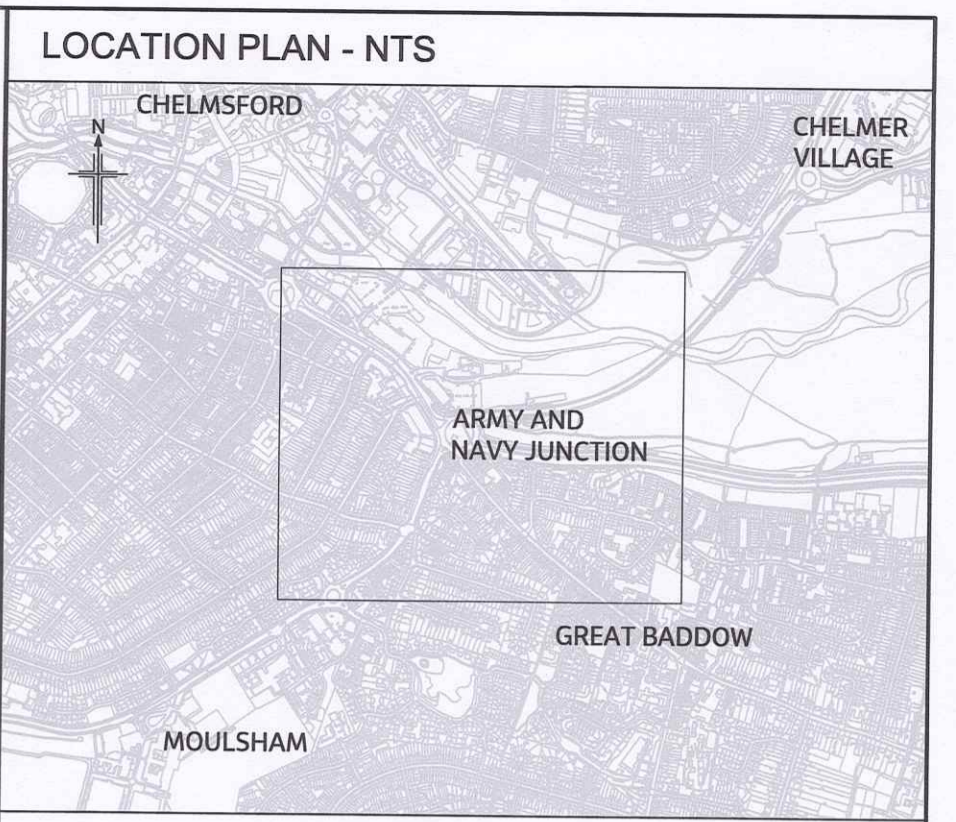
INSET 1 - SCALE 1:1250




INSET 1 - SCALE 1:1250



SEE INSET 1



- KEY**
- Existing highway layout where it is proposed to be altered
  - Classified Road Boundary
  - Other Boundaries
  - Highway to be stopped up
  - Highway to be improved
  - New Highway
  - Private means of access to be stopped up
  - New means of access
  - Parish/District Boundary



The Common Seal of  
**ESSEX COUNTY COUNCIL**  
 was hereunto affixed in the presence of:  
 Attesting Officer *Susan Mow SFA*  
 SUSAN MOW SFA  
 on the 4<sup>th</sup> day of March 2026



Essex Highways, Seax House, Victoria Road South,  
 Chelmsford, CM1 1QH.  
 Tel: 0345 6037631  
 © Essex County Council

**ARMY AND NAVY SUSTAINABLE  
 TRANSPORT PACKAGE  
 ARMY AND NAVY JUNCTION**

**THE ESSEX COUNTY COUNCIL  
 ARMY AND NAVY JUNCTION  
 (CLASSIFIED ROAD)  
 (SIDE ROADS) ORDER 2026  
 SITE PLAN**

DRAWING UNITS U.N.O. DIMENSIONS IN METRES LEVELS IN METRES	SCALE AT A1 (841x594mm) 1:1250@A1	REV. <b>P05</b>
DRAWING No. <b>B355391A-RJECC-LSI-ANJN-DR-ZL-0020</b>		



This map is reproduced from Ordnance Survey material with the permission of Ordnance Survey on behalf of the Controller of Her Majesty's Stationery Office © Crown Copyright. Unauthorised reproduction infringes Crown Copyright and may lead to prosecution or civil proceedings. Essex County Council, 100019602, 2026

SITE PLAN - SCALE 1:1250