

Legal notice to the public

# Public notice

## **PUBLIC PATH ORDER IN THE CITY OF CHELMSFORD**

### **NOTICE OF CONFIRMATION OF AN ORDER HIGHWAYS ACT 1980 Sections 119 FOOTPATH 48 GREAT WALTHAM**

An Order confirmed on 20<sup>th</sup> February, 2017 will divert Footpath 48 in the parish of Great Waltham in the City of Chelmsford under section 119 of the Highways Act 1980. The new route will be 2 metres wide.

Footpath 48 Great Waltham from where it connects at the junction with Bridleway 49 and Footpath 86 and running in a northerly direction along the track and then in a generally north westerly direction on the southern side of the Mill Race for a distance 160 metres to the sluice gate and the weir is to be diverted to an alternative route starting from the same above point and running in a generally westerly direction, on the southern side and parallel to the tributary of the River Chelmer and then in a generally northerly direction for a total distance of 212 metres to the aforementioned above point where it continues unaffected.

The Order will come into effect on 21<sup>st</sup> April, 2017. However, if any person aggrieved by an order, wants to question its validity, or that of any provision contained in it, on the ground that it is not within the powers of the Highways Act 1980, as amended, or on the ground that any requirement of the Act, as amended, or of any regulation made under the Act has not been complied with in relation to the Order, he or she may, under paragraph 2 of Schedule 2 to the Act as applied by paragraph 5 of Schedule 6 to the Act, within 6 weeks from the date of this Notice, make an application to the High Court.

### **SECTION 25 PUBLIC FOOTPATH CREATION**

By Agreement under Section 25 of the Highways Act 1980 between Essex County Council and Mr B. Mather, a new public footpath has been created at Mill House in Mill Lane in the parish of Great Waltham in the City of Chelmsford.

The new public footpath will be 2 metres in width commencing from grid reference 56845,21733 where it connects with Footpath 48 Great Waltham, and running in a generally north easterly direction to grid reference 56847,21734 north of the floodgate and then continuing in a westerly direction for a total distance of 23 metres to grid reference 56846,21734 where it re-connects to Footpath 48 Great Waltham.

A copy of the above Agreement, Order and the Plans have been placed and may be seen free of charge at Chelmsford City Council Offices, Civic Centre, Duke Street, Chelmsford CM1 1JE and at the Chelmsford Public Library, Market Road CM1 1QH during normal working hours. Copies are available on request from the Chelmsford Library at a charge.

Date: 23<sup>rd</sup> March, 2017

County Hall, Market Road, Chelmsford, Essex. CM1 1QH



Essex County Council

**PUBLIC PATH DIVERSION ORDER**

**HIGHWAYS ACT 1980**

**ESSEX COUNTY COUNCIL**

**FOOTPATH 48 GREAT WALTHAM**

This order is made by Essex County Council ("the authority") under section 119 of the Highways Act 1980 ("the 1980 act") because it appears to the authority that in the interests of the owner of the land crossed by the footpath described in paragraph 1 of this order it is expedient that the line of the path should be diverted.

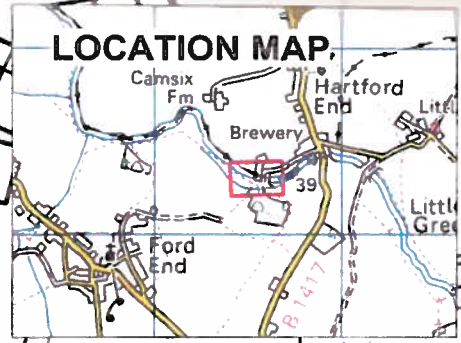
Mr Barry Mather has agreed to defray any compensation which becomes payable in consequence of the coming into force of this order and any expenses which are incurred in bringing the new site of the path into a fit condition for use by the public.

Chelmsford City Council has been consulted and Chelmsford City Council has consented to the making of the order) as required by section 120(2) of the 1980 act.

**BY THIS ORDER:**

1 The public right of way over the land situated at Hartford End Mill on the southern side of the River Chelmer in the Parish of Great Waltham and shown by a bold continuous line on the Plan numbered GWAL 48 A contained in this order and described in Part 1 of the schedule to this order shall be stopped up after 67 days from the date of confirmation of this order.

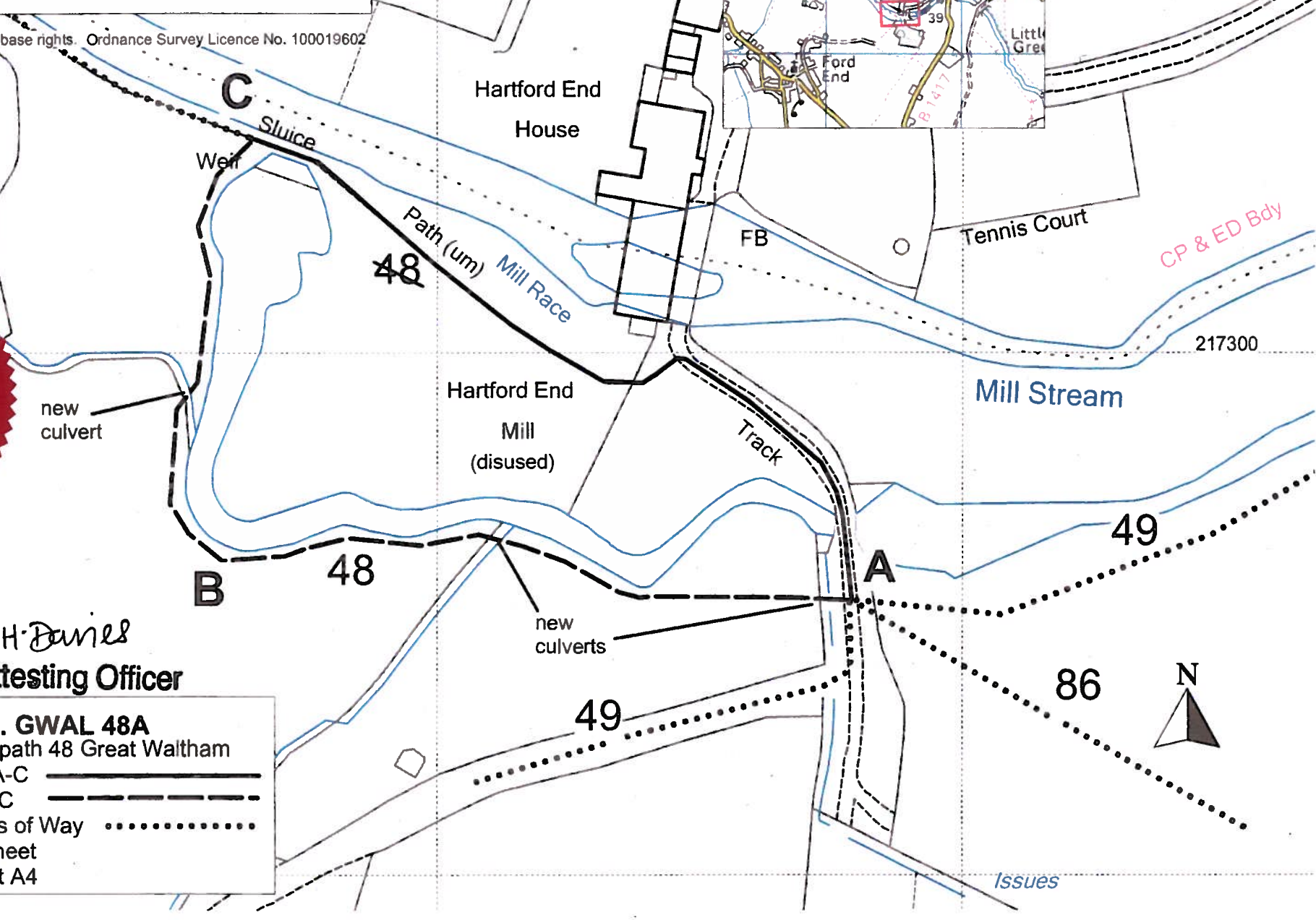
2 There shall at the end of 60 days from the date of confirmation of this order be a public footpath over the land situated at Hartford End Mill and on the southern side of the River Chelmer in the Parish of Great Waltham described in Part 2 of the schedule and shown by a bold broken line on the map contained in this order



568400

*H. Davies*  
**Attesting Officer**

**Plan No. GWAL 48A**  
Diversion of Footpath 48 Great Waltham  
Route to Close A-C   
New Route A-B-C   
Unaffected Rights of Way   
Definitive Map Sheet  
Scale 1:1000 at A4



**SCHEDULE**

[PART 1]

**DESCRIPTION OF SITE OF EXISTING PATH OR WAY**

Footpath 48 Great Waltham of undefined width and shown by a bold continuous line on the map contained within this order starting from point **A**, at the junction with Bridleway 49 and Footpath 86 and at grid reference 56757,21725 and running in a northerly direction along the track and then in a generally north westerly direction on the southern side of the Mill Race for a distance 160 metres to point **C** at grid reference 56781,21750 at the sluice gate and the weir.

[PART 2]

**DESCRIPTION OF SITE OF NEW PATH OR WAY**

A path being of 2 metres in width and shown by a broken line on the map contained within this order starting from the aforementioned point **A** and running in a generally westerly direction, on the southern side and parallel to the tributary of the River Chelmer for a distance of approximately 122 metres to point **B** at grid reference 56781,21753 and then in a generally northerly direction for a distance of 90 metres to the aforementioned point **C** where it continues unaffected

Given under the common seal of the **ESSEX COUNTY COUNCIL** this day *Nineteenth* of *August* 2016

The common seal of **ESSEX** )  
**COUNTY COUNCIL** was hereunto )  
affixed in the presence of:- )

*H. Davies*  
Attesting Officer



*35854.*

**HIGHWAYS ACT 1980 – SECTION 119**

**PUBLIC PATH DIVERSION ORDER 2017**

**FOOTPATH 48  
IN THE PARISH OF GREAT WALTHAM  
IN THE CITY OF CHELMSFORD**

**ESSEX COUNTY COUNCIL** in exercise of the powers conferred upon them  
in that behalf, hereby confirm the foregoing Order:



THIS ORDER IS HEREBY CONFIRMED AS UNOPPOSED ORDER

36469

The common seal of **ESSEX COUNTY** )  
**COUNCIL** was hereunto affixed on the )  
~~twentieth~~ day of *February* 2017 )  
in the presence of:- )



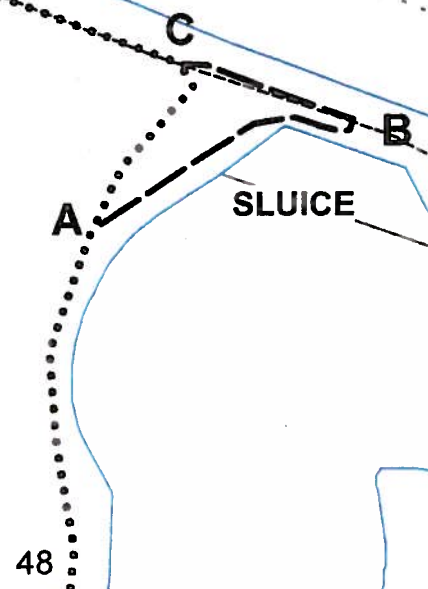
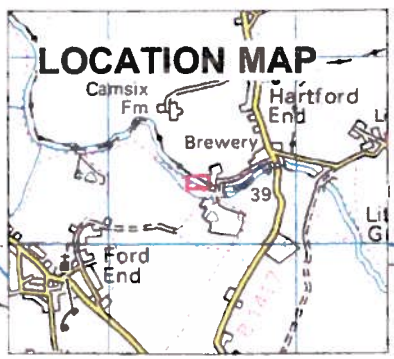
*[Signature]*  
Attesting Officer

**Plan GWAL CRE C**  
 Creation of a new Footpath at Hartford  
 End Mill, Great Waltham  
 New Route A-B-C   
 Existing Right of Way   
 Definitive Map Sheet TL 61 NE  
 Scale 1:400 at A4

Hartford  
End Mill



Great Waltham



Felsted

SLUICE

48

36467

Attesting Officer



 integrated expertise	 Essex County Council
---	---

© Crown copyright and database rights. Ordnance Survey Licence No. 100019602