

SCHEDULE 1

Regulation 2(2)(a)

Application Form

Form CA16

Application Form for deposits under section 31(6) of the Highways Act 1980 and section 15A(1) of the Commons Act 2006

Please read the following guidance carefully before completing this form

- 1. Guidance relating to completion of this form is available from <https://www.gov.uk/town-and-village-greens-how-to-register>. Please refer to these separate notes when completing this form.*
- 2. Parts A and F must be completed in all cases.*
- 3. The form must be signed and dated by, or by a duly authorised representative of, every owner of land to which the application relates who is an individual, and by the secretary or some other duly authorised officer of every owner of land to which the application relates which is a body corporate or an unincorporated association.*
- 4. In the case of land in joint ownership all the joint owners must complete paragraphs 2 and 3 of Part A and complete and sign the application in Part F, unless a duly authorised representative completes and signs the form on behalf of all of the owners of the land. Paragraph 3 should be completed in full to clearly explain the capacity of each applicant e.g. trustee, landowner's managing agent, executor.*
- 5. 'Owner' is defined in section 61(3) of the Commons Act 2006 and section 31(7) of the Highways Act 1980 and means, broadly, a legal owner of the freehold interest in the land.*
- 6. Where the application relates to more than one parcel of land, a description of each parcel should be included in Paragraph 4 of Part A and the remainder of the form should be completed to clearly identify which statement and/or declaration relates to which parcel of land. This may require the insertion of additional wording. See separate notes for further guidance. Multiple parcels of land should be clearly identified by coloured edging on any accompanying map.*
- 7. Where a statement or declaration requires reference to colouring shown on an accompanying map or previously lodged map, the colouring must be clearly specified and must match that shown on the relevant map. For example, if a footpath is specified in a Part C declaration as shown coloured brown, the accompanying map or previously deposited map referred to must reflect that colouring.*
- 8. An application must be accompanied by an ordnance map, or (in respect of declarations under Part C or statements under Part D of this form) refer to a map previously deposited in accordance with the Commons (Registration of Town or Village Greens) and Dedicated Highways (Landowner Statements and Declaration) (England) Regulations 2013 or (if deposited before 1st October 2013) in accordance with section 31(6) of the Highways Act 1980. Any accompanying map must be an ordnance map at a scale of not less than 1:10,560 showing the boundary of the land to which the application relates in coloured edging.*
- 9. An application must be accompanied by the requisite fee – please ask the appropriate authority for details.*

10. 'Appropriate authority' means (a) in relation to a map or statement deposited or declaration lodged under section 31(6) of that Act, an appropriate council (as defined in section 31(7) of the Highways Act 1980); and (b) in relation to a statement and map deposited under section 15A(1) of the 2006 Act, a commons registration authority (defined in section 4 of the Commons Act 2006 and section 2 of the Commons Registration Act 1965). In practice, the appropriate council and commons registration authority will usually be the same body.

**PART A: Information relating to the applicant and land to which the application relates
(all applicants must complete this Part)**

1. Name of appropriate authority to which the application is addressed:

Essex County Council

2. Name and full address (including postcode) of applicant:

Peter Alsop of Wadham College, Parks Road, Oxford, OX1 3PN

3. Status of applicant (tick relevant box or boxes):

I am

(a) the owner of the land(s) described in paragraph 4.

(b) making this application and the statements/declarations it contains on behalf of Wadham College who is the owner of the land(s) described in paragraph 4 and in my capacity as Finance Bursar.

4. Insert description of the land(s) to which the application relates (including full address and postcode):

- Moor Hall Farm, Newney Green, Writtle, Essex CM1 3SE
- Green Lane Farm, Roxwell, Essex CM1 4LZ
- Howletts Hall and Fryerning and College Woods, Blackmore, Essex CM4 0QA
- Land at Blackmore House, Doddinghurst, Essex CM15 0NP
- Gorrells Farm, Highwood, Essex CM1 3QS

5. Ordnance Survey six-figure grid reference(s) of a point within the area of land(s) to which the application relates (if known):

Farm Names									
Moor Hall Farm		Green Lane Farm		Howletts Hall and Fryerning and College Woods		Land at Blackmore House, Doddinghurst		Gorrells Farm	
Parcel ref. on map	Grid ref.	Parcel ref. on map	Grid ref.	Parcel ref. on map	Grid ref.	Parcel ref. on map	Grid ref.	Parcel ref. on map	Grid ref.
1	TL647061	5	TL641072	9	TL616017	11	TQ592994	12	TL626041
2	TL641050	6	TL645075	10	TL628015			13	TL631039
3	TL649051	7	TL644066					14	TL632035
4	TL652069	8	TL651071						

6. This deposit comprises the following declarations: Part C

PART C: Declaration under section 31(6) of the Highways Act 1980

1. Wadham College is the owner of the land described in paragraph 4 of Part A of this form and shown edged red on the map lodged with Essex County Council on 22nd July 2015.

2. On the 22nd day of July 2015 Ian Thompson (Wadham College's previous Finance Bursar) deposited with Essex County Council, being the appropriate council, a statement accompanied by a map showing Wadham College's property edged red which stated that:

the ways shown blue on that map had been dedicated as byways;

the ways shown purple on that map had been dedicated as footpaths; and,

no other ways had been dedicated as highways over Wadham College's property.

4. No additional ways have been dedicated over the land edged red on the map referenced in paragraph 1 above since the statement dated 22nd July 2015 referred to in paragraph 2 above other than those byways open to all traffic and footpaths marked in the appropriate colour on the map and at the present time Wadham College has no intention of dedicating any more public rights of way over the property.

PART E: Additional information relevant to the application
(insert any additional information relevant to the application)

PART F: Statement of Truth
(all applicants must complete this Part)

WARNING: If you dishonestly enter information or make a statement that you know is, or might be, untrue or misleading, and intend by doing so to make a gain for yourself or another person, or to cause loss or the risk of loss to another person, you may commit the offence of fraud under section 1 of the Fraud Act 2006, the maximum penalty for which is 10 years' imprisonment or an unlimited fine, or both.

I BELIEVE THAT THE FACTS AND MATTERS CONTAINED IN THIS FORM ARE TRUE

Signature (of the person making the statement of truth):

Print full name: **PETER ALSOP**

Date: **18/vii/2018**

You should keep a copy of the completed form

Data Protection Act 1998 - Fair Processing Notice

The purpose of this Fair Processing Notice is to inform you of the use that will be made of your personal data, as required by the Data Protection Act 1998.

The appropriate authority (see explanation of definition in above guidance notes) in England is the data controller in respect of any personal data that you provide when you complete this form.

The information that you provide will be used by the appropriate authority in its duties to process applications to deposit statements, maps and declarations under section 31(6) the Highways Act 1980 and statements under section 15A(1) of the Commons Act 2006. The information you provide will also be used by the appropriate authority in its duty to update the registers in which details of such deposits are recorded under the Dedicated Highways (Registers under Section 31A of the Highways Act 1980) (England) Regulations 2007 and the Commons (Registration of Town or Village Greens) and Dedicated Highways (Landowner Statements and Declarations) (England) Regulations 2013.

The appropriate authority is required by the legislation above to maintain a register which holds information provided in this form, which can be inspected online or in person by members of the public on

request. It may also be required to release information, including personal data and commercial information, on request under the Environmental Information Regulations 2004 or the Freedom of Information Act 2000. However, the appropriate authority will not permit any unwarranted breach of confidentiality nor will they act in contravention of their obligations under the Data Protection Act 1998.

MOOR HALL FARM, NEWNEY GREEN

**EXTRACT FROM THE DEFINITIVE
MAP OF PUBLIC RIGHTS OF WAY**

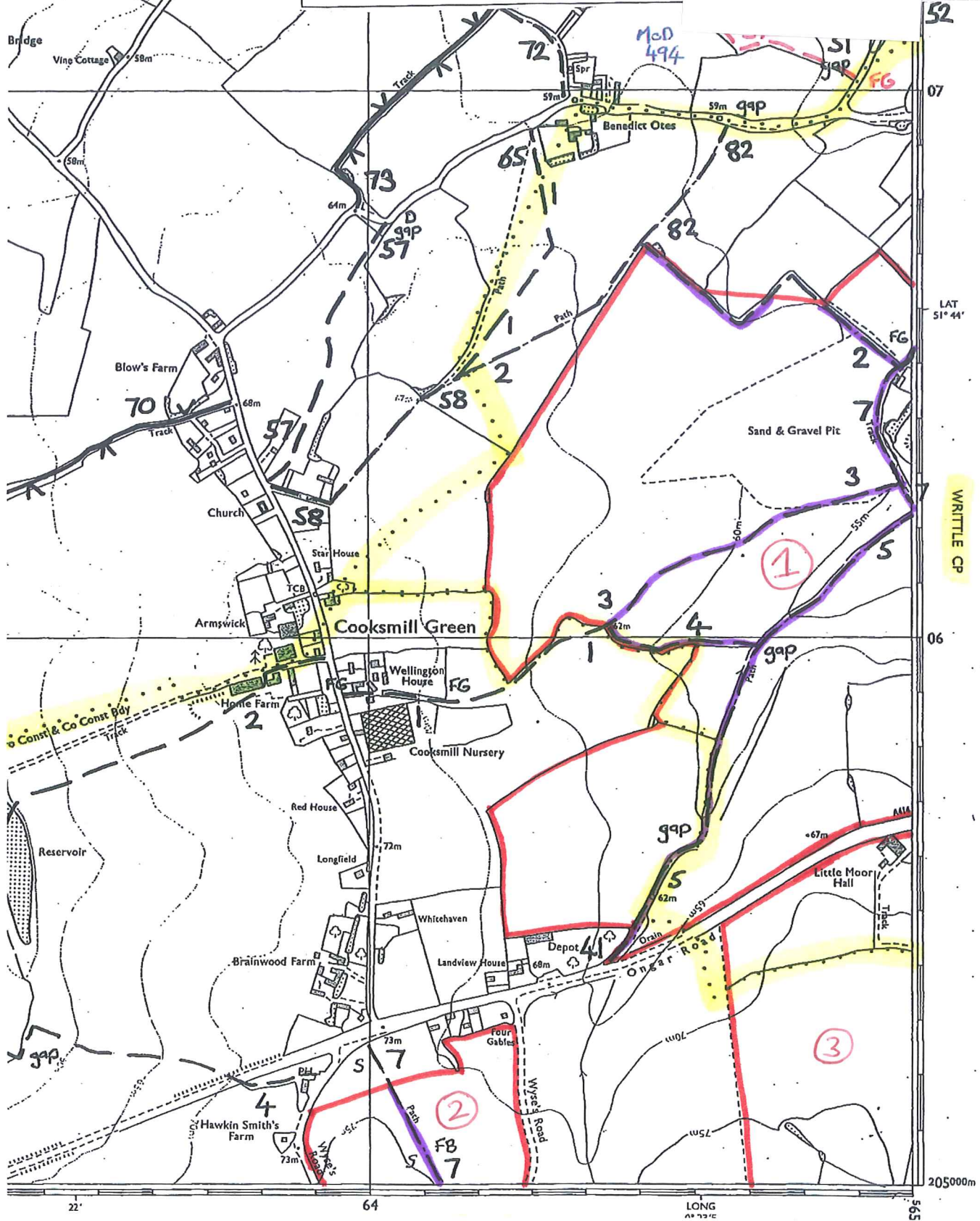
Scale 1:10,000
Relevant Date 1st July 2002
with any subsequent changes marked

- Footpath ————
- Bridleway —|—|—|—|—
- Restricted Byway —v—v—v—v—
- Byway ————



Essex County Council

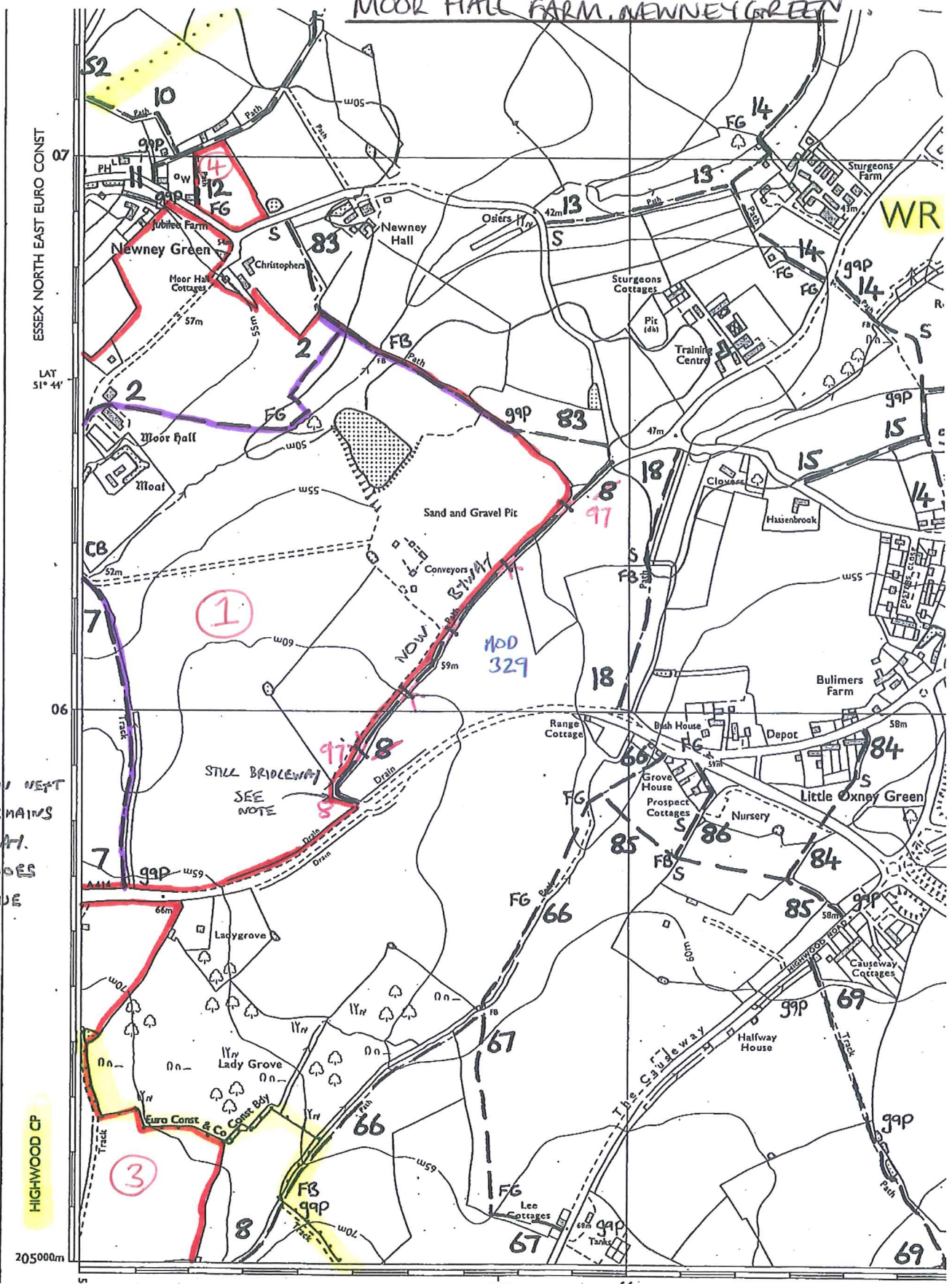
© Crown copyright and database rights 2013
100019602



WRITTLE CP

60 NW 09

MOOR HALL FARM, NEWNEY GREEN



SHORT SECTION NEXT TO A414 REMAINS AS BRIDLEWAY. I.E. BYWAY DOES NOT CONTINUE TO ROAD

EXTRACT FROM THE DEFINITIVE MAP OF PUBLIC RIGHTS OF WAY

Scale 1:10,000

Relevant Date 1st July 2002

with any subsequent changes marked

- Footpath ————
- Bridleway —|—|—|—|—
- Restricted Byway —v—v—v—v—
- Byway —v—v—v—v—



base rights 2013
No. 100019602

SURVEY

2002 DEFINITIVE MAP WORKING COPY



SHEET TL 60 SW

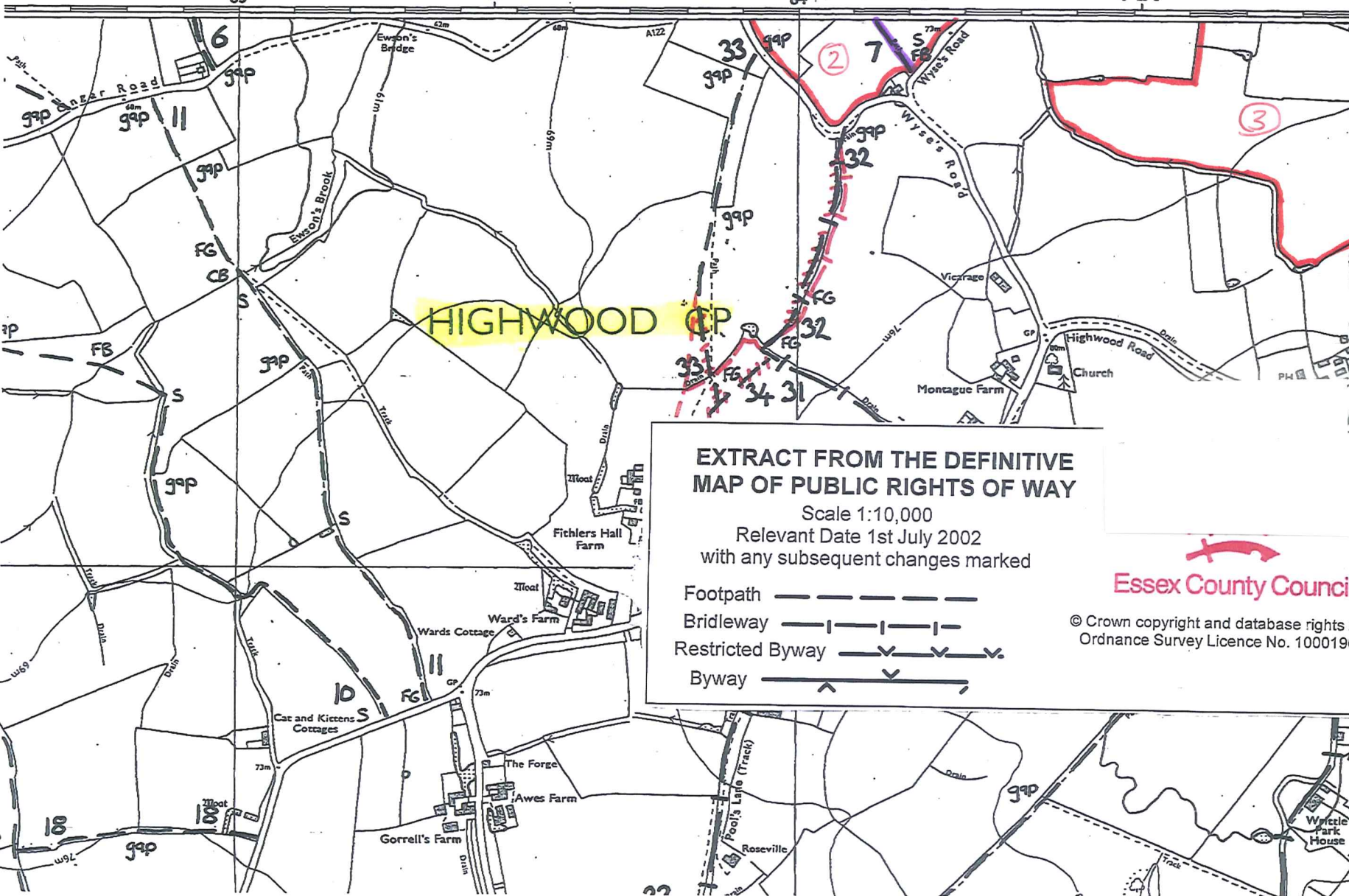
MOOR HALL FARM, NEWNET GREEN

LONG
0° 23' E

550000m

205000m

LAT
51° 43'



EXTRACT FROM THE DEFINITIVE MAP OF PUBLIC RIGHTS OF WAY

Scale 1:10,000
Relevant Date 1st July 2002
with any subsequent changes marked

- Footpath
- Bridleway
- Restricted Byway
- Byway

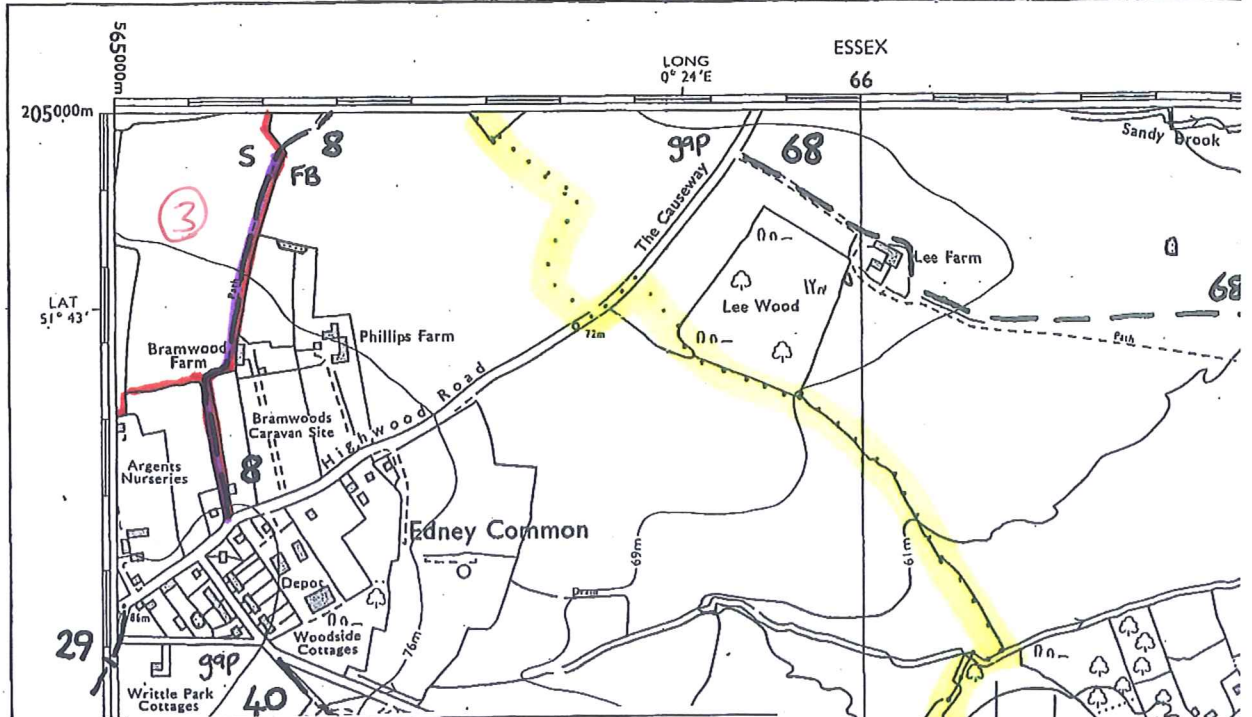


© Crown copyright and database rights 2013
Ordnance Survey Licence No. 100019602

CHELMSFORD R

MOOR HALL FARM, NEWNEY GREEN

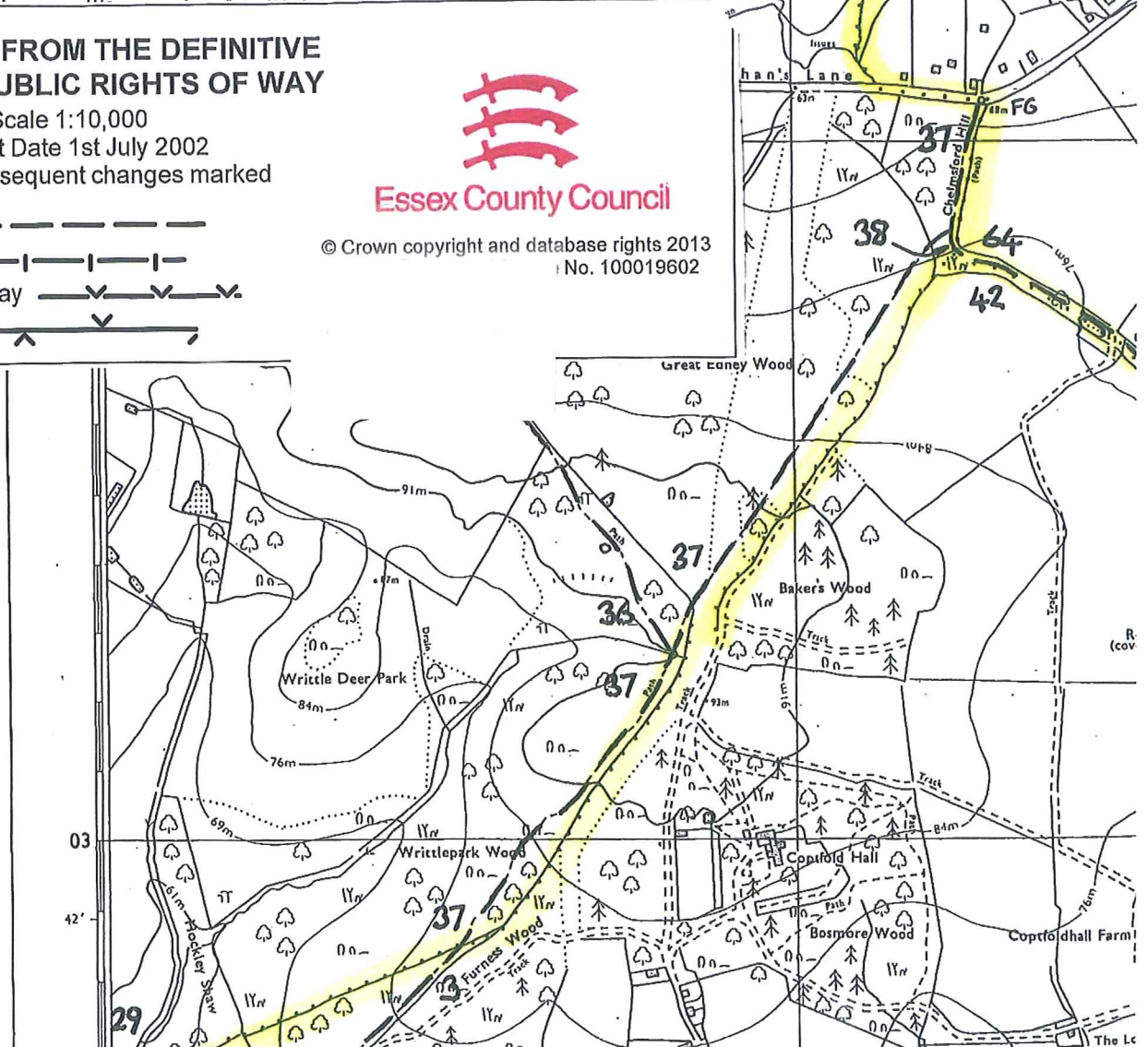
HEIGHTS IN METRES - SEE CONTOUR NOTE



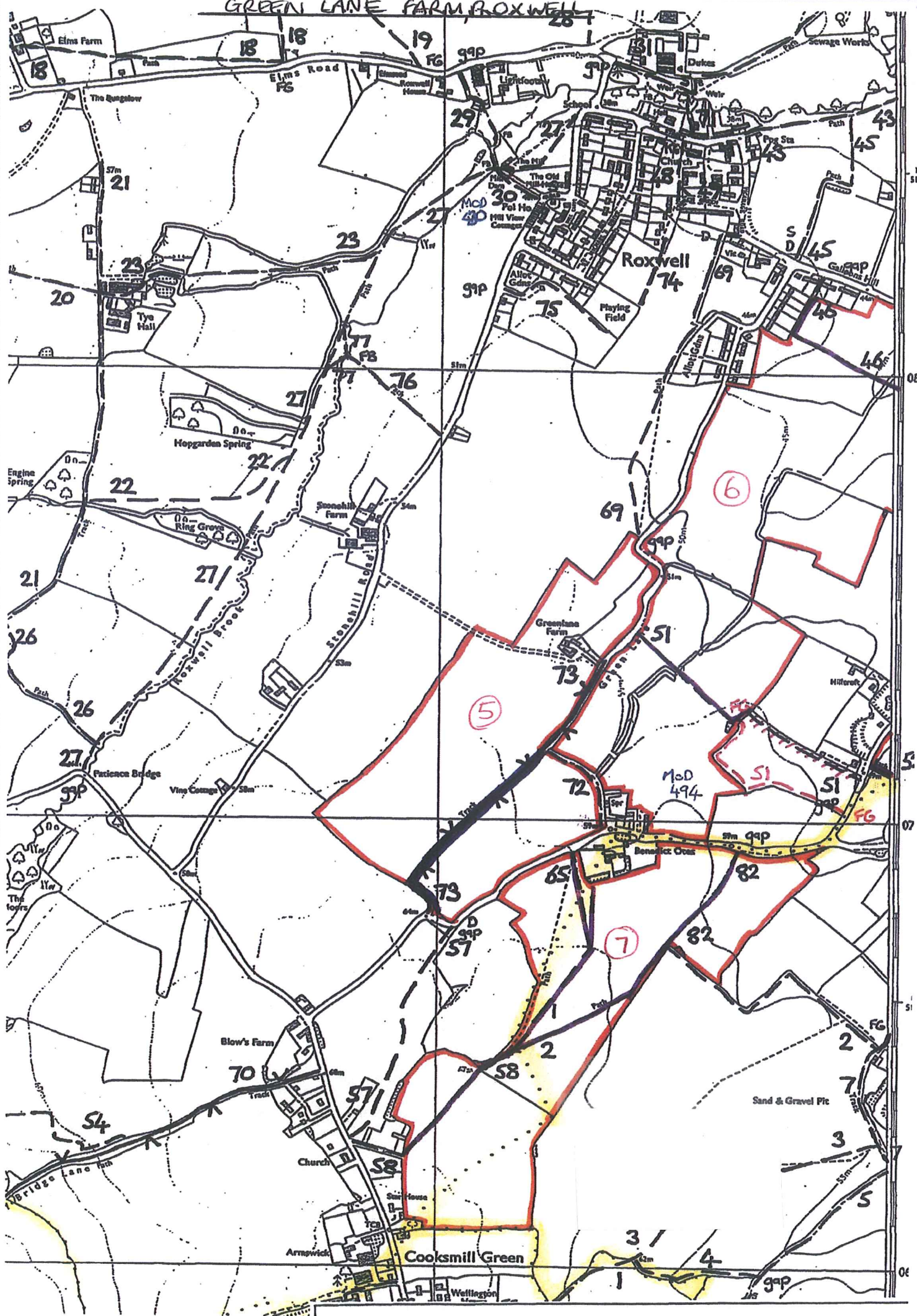
**EXTRACT FROM THE DEFINITIVE
MAP OF PUBLIC RIGHTS OF WAY**
 Scale 1:10,000
 Relevant Date 1st July 2002
 with any subsequent changes marked

Footpath ————
 Bridleway —|—|—|—|—
 Restricted Byway —>—>—>—>
 Byway ———>———>

Essex County Council
 © Crown copyright and database rights 2013
 No. 100019602



GREEN LANE FARM, ROXWELL



18 19 20 21 22 23 24 25 26 27 28 29 30

Elms Road FS

The Bungalow

21 22 23 24 25 26 27 28 29 30

The Old Mill-Stream

Roxwell 74

Playing Field

20 21 22 23 24 25 26 27 28 29 30

27 28 29 30

Hopgarden Spring

22 23 24 25 26 27 28 29 30

27 28 29 30

26 27 28 29 30

26 27 28 29 30

27 28 29 30

26 27 28 29 30

27 28 29 30

27 28 29 30

27 28 29 30

27 28 29 30

27 28 29 30

27 28 29 30

27 28 29 30

27 28 29 30

27 28 29 30

27 28 29 30

27 28 29 30

27 28 29 30

27 28 29 30

27 28 29 30

27 28 29 30

6

5

7

3

4

Blow's Farm

Church

Arrowwick

Cooksmill Green

Wellington

Mod 494

Sand & Gravel Pit

Bridge Lane

Steeple Hill

Steeple Hill

Steeple Hill

Steeple Hill

Steeple Hill

Steeple Hill

Steeple Hill

Steeple Hill

Steeple Hill

Steeple Hill

Steeple Hill

Steeple Hill

Steeple Hill

Steeple Hill

Steeple Hill

Steeple Hill

Steeple Hill

Steeple Hill

Steeple Hill

Steeple Hill

Steeple Hill

Steeple Hill

73

74

75

76

77

78

79

80

81

82

83

84

85

86

87

88

89

90

18

19

20

21

22

23

24

25

26

27

28

29

30

31

32

33

34

35

36

37

38

39

40

41

42

43

44

45

46

47

48

49

50

51

52

53

54

55

56

57

58

59

60

61

62

63

64

43

44

45

46

47

48

49

50

51

52

53

54

55

56

57

58

59

60

61

62

63

64

65

66

67

68

69

70

71

72

73

74

75

76

77

78

79

80

81

82

83

84

85

86

87

88

89

90

18

19

20

21

22

23

24

25

26

27

28

29

30

31

32

33

34

35

36

37

38

39

40

41

42

43

44

45

46

47

48

49

50

51

52

53

54

55

56

57

58

59

60

61

62

63

64

43

44

45

46

47

48

49

50

51

52

53

54

55

56

57

58

59

60

61

62

63

64

65

66

67

68

69

70

71

72

73

74

75

76

77

78

79

80

81

82

83

84

85

86

87

88

89

90

18

19

20

21

22

23

24

25

26

27

28

29

30

31

32

33

34

35

36

37

38

39

40

41

42

43

44

45

46

47

48

49

50

51

52

53

54

55

56

57

58

59

60

61

62

63

64

43

44

45

46

47

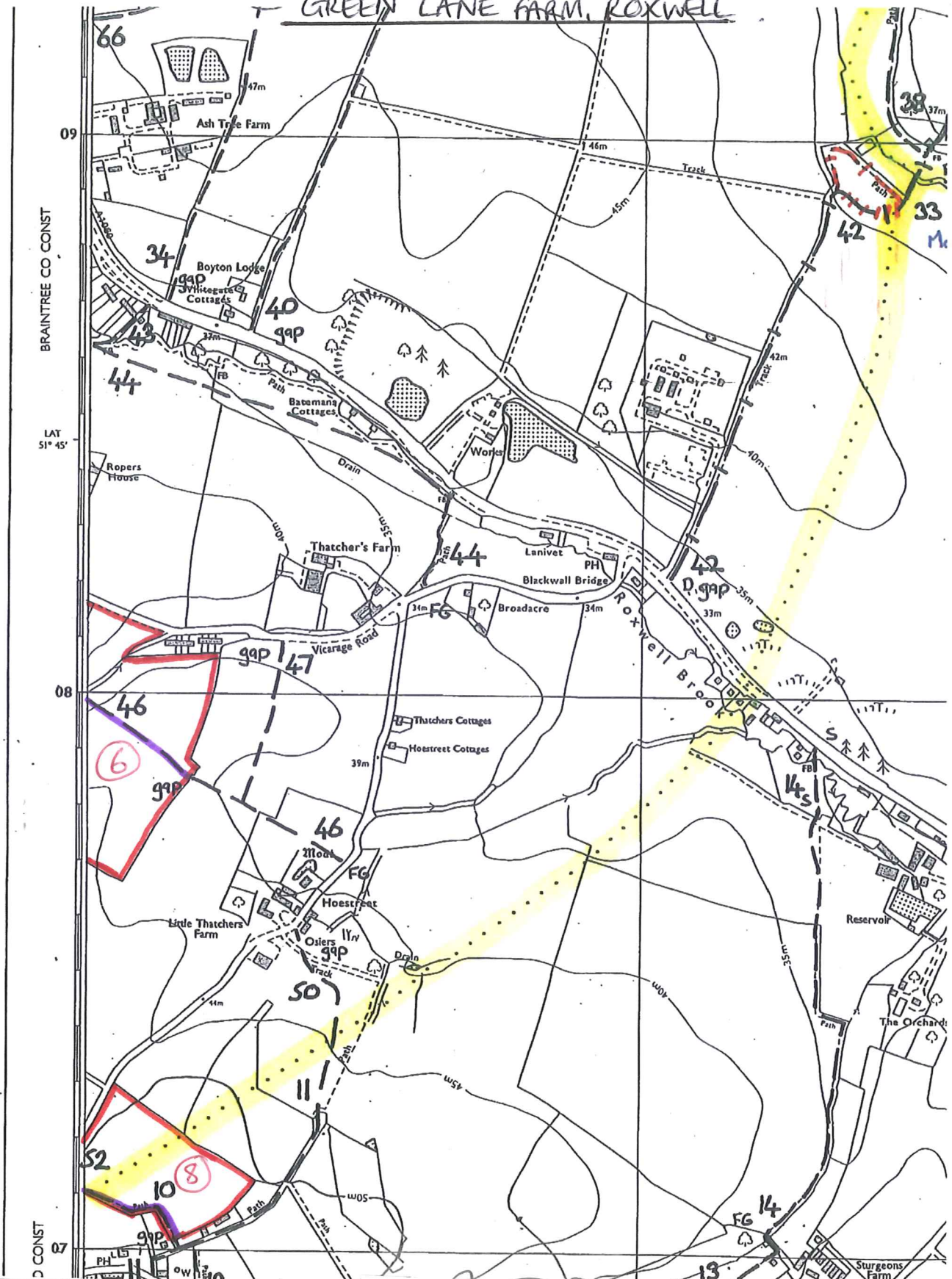
48

49

50

5

GREEN LANE FARM, ROXWELL



EXTRACT FROM THE DEFINITIVE MAP OF PUBLIC RIGHTS OF WAY

Scale 1:10,000

Relevant Date 1st July 2002

with any subsequent changes marked

- Footpath
- Bridleway
- Restricted Byway
- Byway

Essex County Council

© Crown copyright and database rights 2013
Ordnance Survey Licence No. 100019602

**EXTRACT FROM THE DEFINITIVE
MAP OF PUBLIC RIGHTS OF WAY**
Scale 1:10,000
Relevant Date 1st July 2002
with any subsequent changes marked

Footpath

Bridleway

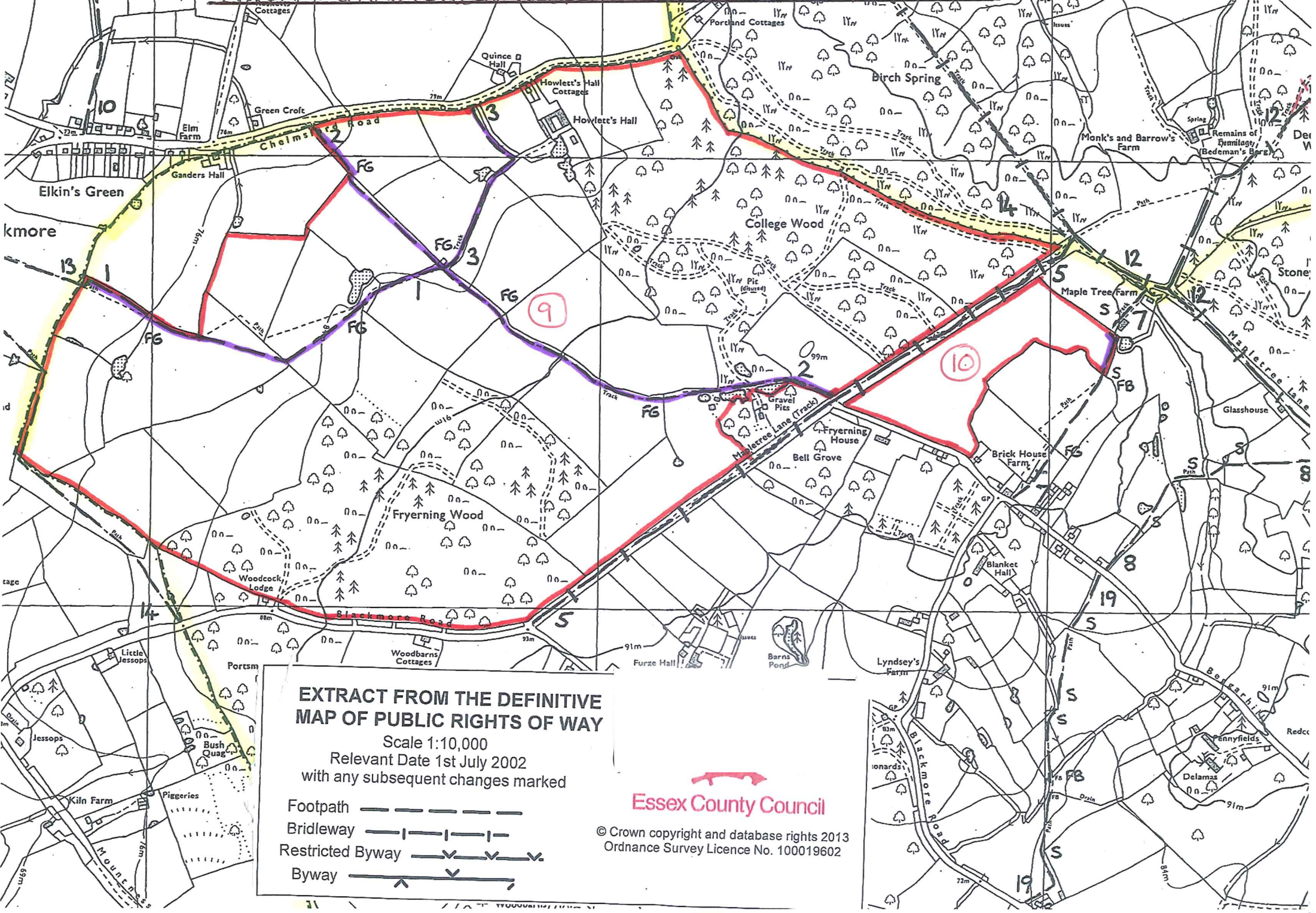
Restricted Byway

Byway

Essex County Council

© Crown copyright and database rights 2013
Ordnance Survey Licence No. 100019602

FRYERNING AND COLLEGE WOODS AND HOWLETT'S HALL, BLACKMORE



EXTRACT FROM THE DEFINITIVE MAP OF PUBLIC RIGHTS OF WAY

Scale 1:10,000
 Relevant Date 1st July 2002
 with any subsequent changes marked

- Footpath
- Bridleway
- Restricted Byway
- Byway

Essex County Council

© Crown copyright and database rights 2013
 Ordnance Survey Licence No. 100019602



STONDON MASSEY CP

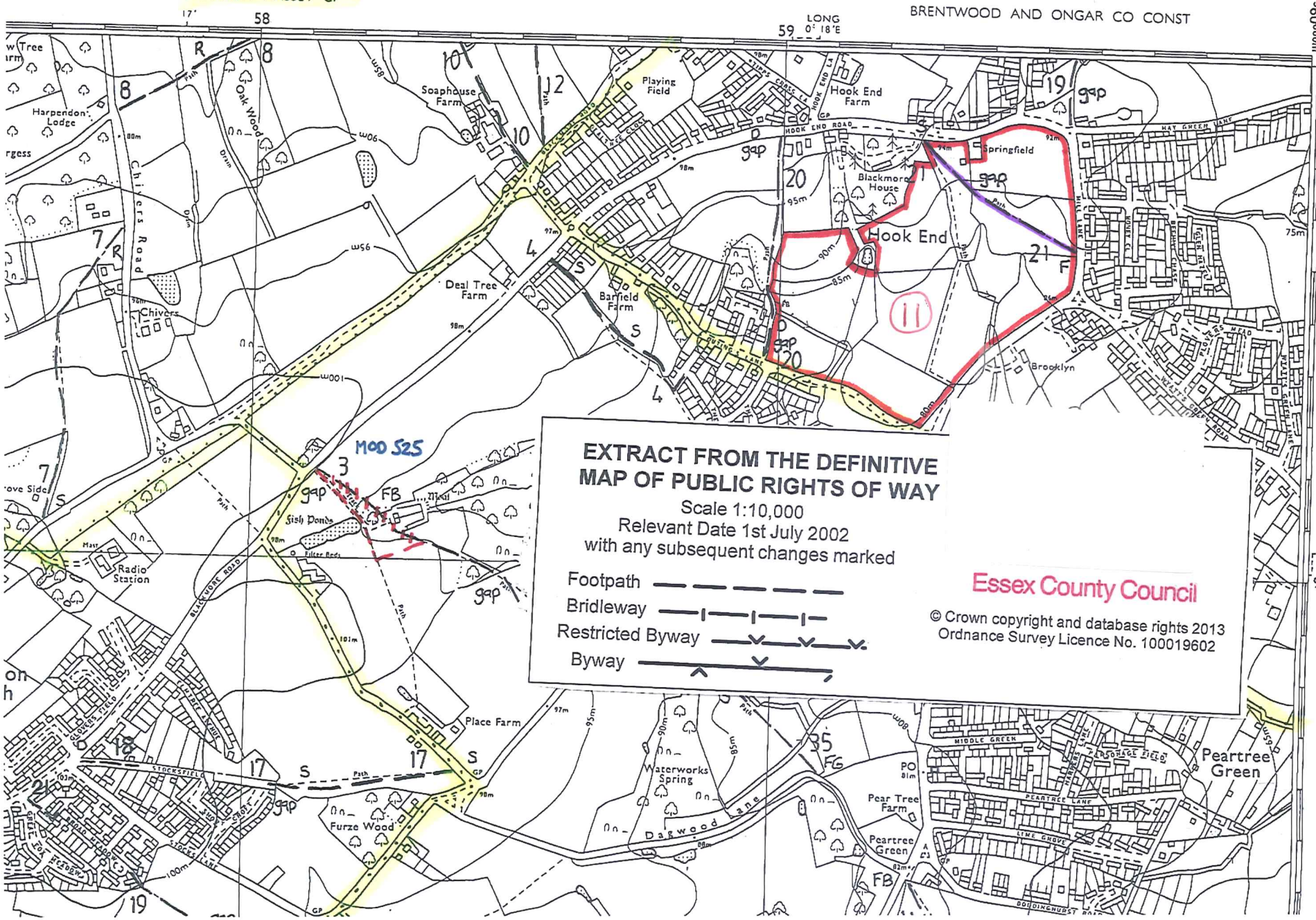
BRENTWOOD AND ONGAR CO CONST

560000m

200000m

BLACKMORE CP

LAT 51° 40' 99



**EXTRACT FROM THE DEFINITIVE
MAP OF PUBLIC RIGHTS OF WAY**

Scale 1:10,000
Relevant Date 1st July 2002
with any subsequent changes marked

Footpath

Bridleway

Restricted Byway

Byway

Essex County Council

© Crown copyright and database rights 2013
Ordnance Survey Licence No. 100019602

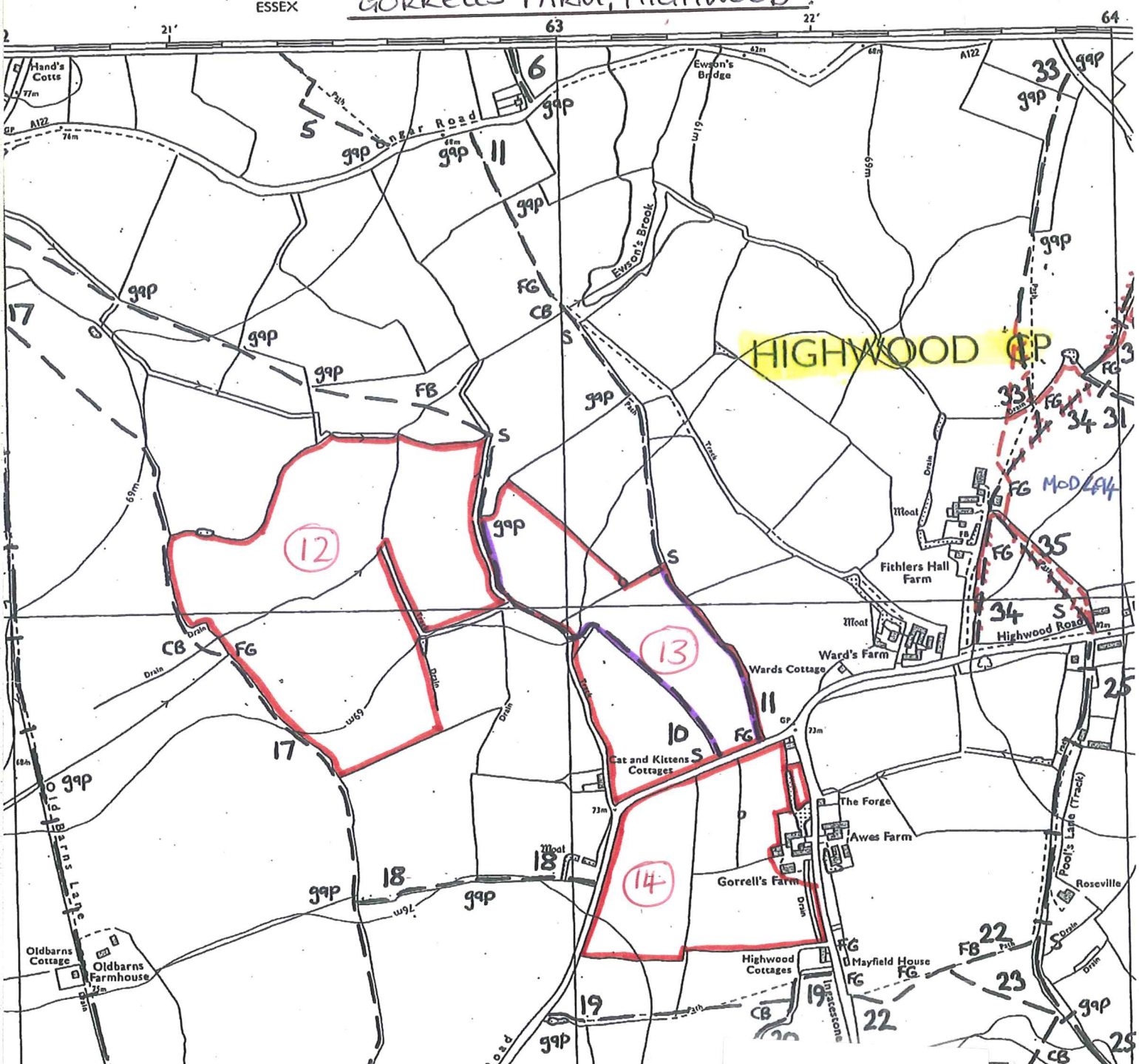
X

Vertical text on the left margin: w Tree, Harpendon Lodge, r gress, 7, 8, 10, 12, 17, 18, 19, 20, 21, 22, 23, 24, 25, 26, 27, 28, 29, 30, 31, 32, 33, 34, 35, 36, 37, 38, 39, 40, 41, 42, 43, 44, 45, 46, 47, 48, 49, 50, 51, 52, 53, 54, 55, 56, 57, 58, 59, 60, 61, 62, 63, 64, 65, 66, 67, 68, 69, 70, 71, 72, 73, 74, 75, 76, 77, 78, 79, 80, 81, 82, 83, 84, 85, 86, 87, 88, 89, 90, 91, 92, 93, 94, 95, 96, 97, 98, 99, 00

ORDNANCE SURVEY





ESSEX

GORRELLS FARM, HIGHWOOD



**EXTRACT FROM THE DEFINITIVE
MAP OF PUBLIC RIGHTS OF WAY**

Scale 1:10,000
Relevant Date 1st July 2002
with any subsequent changes marked

Footpath 
 Bridleway 
 Restricted Byway 
 Byway 


Essex County Council

© Crown copyright and database rights 2013
Ordnance Survey Licence No. 100019602

