


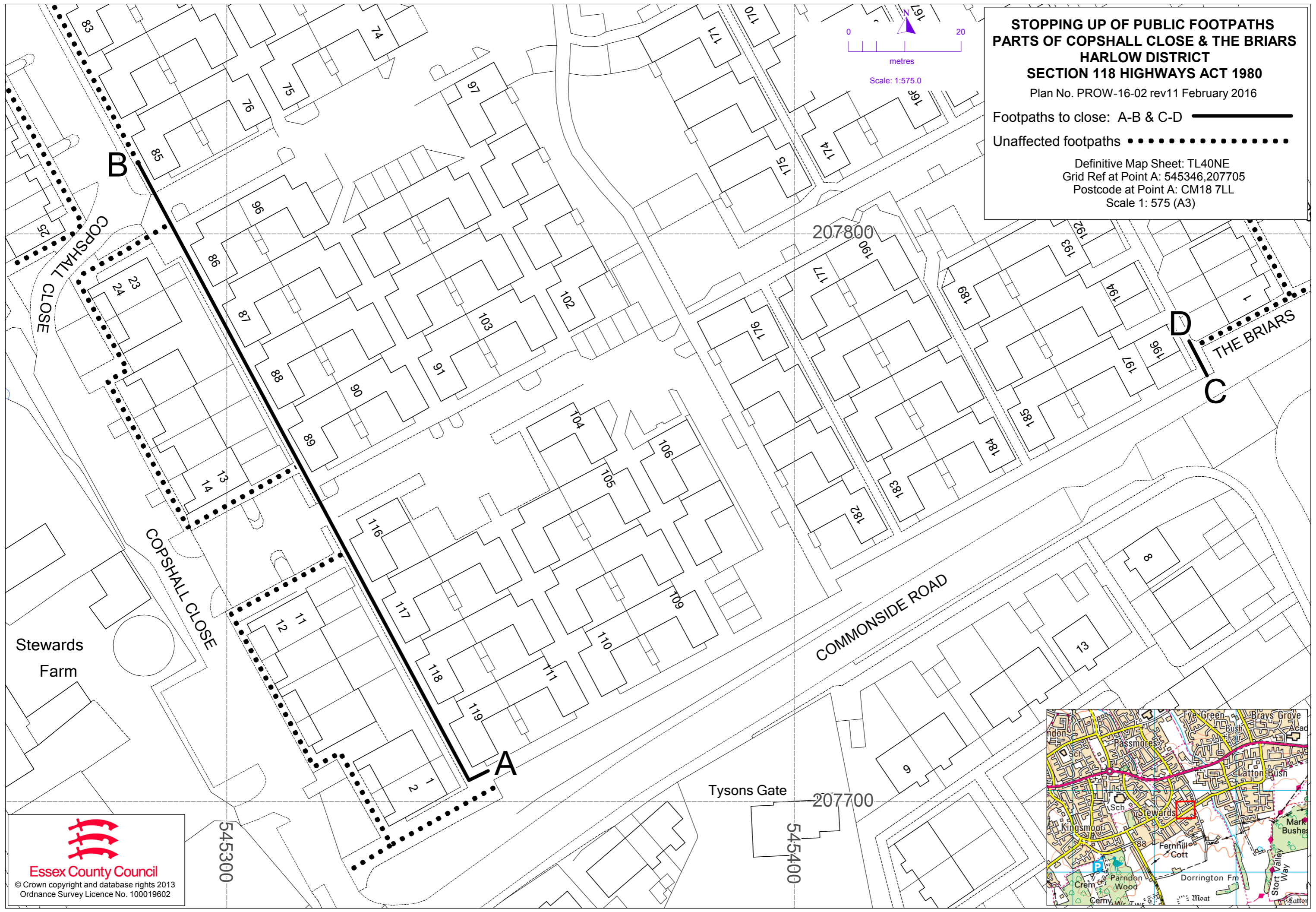
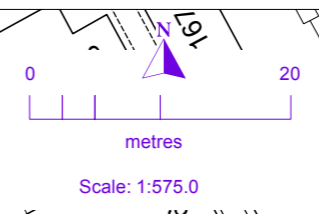
**STOPPING UP OF PUBLIC FOOTPATHS
PARTS OF COPSHALL CLOSE & THE BRIARS
HARLOW DISTRICT
SECTION 118 HIGHWAYS ACT 1980**

Plan No. PROW-16-02 rev11 February 2016

Footpaths to close: A-B & C-D 

Unaffected footpaths 

Definitive Map Sheet: TL40NE
Grid Ref at Point A: 545346,207705
Postcode at Point A: CM18 7LL
Scale 1: 575 (A3)



Stewards Farm

Tyson's Gate



Essex County Council
© Crown copyright and database rights 2013
Ordnance Survey Licence No. 100019602

